

Monroe
 R 34
 8-68

MISSISSIPPI
 BOARD OF WATER COMMISSIONERS
 416 North State Street
 Jackson, Mississippi 39201

CODED

WATER WELL DRILLERS LOG

Herndon-Homan Well & Supply, Monroe
 P. O. Box 42
 county well located

8-5 19 68
 date well completed

SHANNON, MISSISSIPPI 39666



LANDOWNER:
Henry Smith
 Rt 1 *Okolona, Miss.*
 (mailing address)

description of formations encountered	from	to
<i>Surface Sand</i>	<i>0</i>	<i>18</i>
<i>& Gravel</i>	<i>18</i>	<i>180</i>
<i>Blue clay</i>	<i>180</i>	<i>300</i>
<i>Sand</i>	<i>300</i>	<i>300</i>
<i>Bottom</i>	<i>300</i>	

WELL LOCATION:
 sec. *20* T. *13* N. R. *6* E.
 S. W.
1 miles (distance) *U* (direction) of *New Wood* (nearest town)

WELL PURPOSE: *Home*
 (home, irrigation, municipal, industrial)


- WELL COMPLETION DATA:
- (1) diameter (inches) *5"*
 - (2) total depth (feet) *300*
 - (3) static water level (feet) *89'* below top of ground
 - (4) casing *steel* (material) *21'4"* (depth)
5" (size) if telescope see back.
 - (5) screen *no* (length) (depth to top)
 (size) (material)
 - (6) pump *1 1/2* (HP) *5* (yield gpm)
electric (type power)
 - (7) electric log *no* (yes or no)
 (organization running log)
 - (8) how well bottom plugged *open*



DRILLERS REMARKS:

If well telescopes please sketch and show depths.

GROUND LEVEL



SECTION ØZ

Please indicate well location X.

ADDITIONAL INFORMATION

If more than one screen, show locations of each on sketch.