
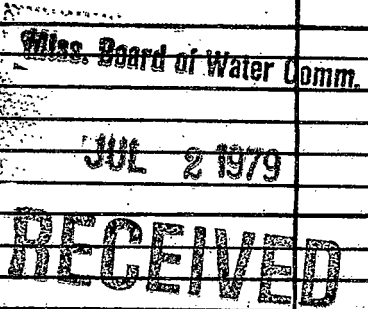


MONROE
A 2020
6-18-79

MISSISSIPPI
BOARD OF WATER COMMISSIONERS
416 North State Street
Jackson, Mississippi 39201


WATER WELL DRILLERS LOG

6-18-1979 date well completed
Herman Roman Well & Supply, Inc. firm name
SHANNON MISSISSIPPI 39264
Monroe county well located

LANDOWNER:	description of formations encountered	from	to	
Arman Kyle P.O. 2 Nettleton Ms. (mailing address)	Surface clay 0 Blue clay 16 Sand 45 Bottom 215		16 75 205	
WELL LOCATION: sec. 13 T. 14 N. R. 6 E 2 1/4 miles S of Nettleton (distance) (direction) (nearest town)				
WELL PURPOSE: Home (home, irrigation, municipal, industrial)		WELL COMPLETION DATA:		
(1) diameter (inches) 4" (2) total depth (feet) 215' (3) static water level (feet) 57' below top of ground. (4) casing, steel, 19' (material), (depth) 4" (size) if telescope see back.		(5) screen NO (length), (depth to top)		
(6) pump 1 (HP) 5 (yield gpm) elect (type power)	(7) electric log NO (yes or no)			
(8) how well bottom plugged open	(organization running log)			
DRILLERS REMARKS:				

If well telescopes please sketch and show depths.

GROUND LEVEL



SECTION 13

Please indicate well location X.

ADDITIONAL INFORMATION

If more than one screen,
show locations of each on sketch.