

**MISSISSIPPI DEPARTMENT OF ENVIRONMENTAL QUALITY**

Office of Land and Water Resources

P. O. Box 10631  
Jackson, MS 39289-0631  
**WATER WELL DRILLERS LOG**

COUNTY WELL LOCATED <b>MARSHALL</b>	
WELL NUMBER <b>A-36</b>	CODED
DATE WELL COMPLETED <b>3-28-01</b>	

PERMIT NUMBER
NAME OF DRILLING FIRM <b>HICKS WELL CO.</b>

NAME & MAILING ADDRESS OF LANDOWNER <b>Fred Hoffer</b>			
<b>8029 Elmbrook</b>			
<b>Southaven, MS 38671</b>			
WELL LOCATION	SEC	TOWNSHIP	RANGE
	<b>30</b>	<b>5</b>	<b>4</b>
		<b>N</b>	<b>W</b>
DISTANCE	DIRECTION	NEAREST TOWN	
<b>2</b> Miles	<b>SW</b>	<b>Chulahoma</b>	
OTHER LANDMARK			
WELL PURPOSE Home, Irrigation, Municipal, Industrial, Fish Pond, etc. <u>Home</u>			

<b>PUMP DATA</b>		
PUMP TYPE (Circle One): <u>Submersible</u> Turbine Jet Flowing Well Other (Describe) _____		
POWER TYPE (Circle One): <u>Electric</u> Tractor Diesel Gasoline Antane Other (Describe) _____ H/P <b>74</b>		
Pump Capacity (GPM) <b>10</b>	No of Stages	Setting Depth <b>252</b> FT.
PUMP TEST		
Well yielded _____ GPM with a drawdown of <b>7</b> ft. after _____ hours of pumping		

<b>WELL DATA</b>		
Well Depth <b>253</b>	Casing Diameter (In) <b>4</b>	Casing Length (Ft.) <b>243</b>
Type of Casing <b>PVC</b>	Hoie Depth <b>253</b>	Depth to Static Water Level <b>200</b>

<b>LOG DATA</b>	
TYPE OF LOG RUN (Circle One): Electric, Gamma Ray, Density, Sonic, Neutron, Other (Describe) _____ <u>No Log Run</u>	
Name of Organization Running Log	

TYPE OF COMPLETION (Circle One or More): <u>Gravel Packed</u> Underreamed Telescoped Natural Development Open Hoie Other (Describe) _____		
--	--	--

WELL GROUTED TO A DEPTH OF <b>3</b> FEET
Type Grout (circle one): Cement <u>Bentonite</u> or Mix

<b>GEOLOGIC DATA (Office Use Only)</b>			
Surface Elev	Geologic Unit	Unit Thickness	Depth to Top
Subs SWL	Date	Analysis	Aquifer Test
Driller's Remarks			
Top of Lap Pipe or Reduction in Casing			
FEET		IF TELESCOPED OR MORE THAN ONE SCREEN: USE BACK PAGE	

<b>SCREEN DATA</b>		
Diameter - Inches <b>4</b>	Length - Feet <b>10</b>	Slot Size - Inches <b>.013</b>
Screen Type <b>PVC Slotted</b>	Depth to Bottom - Feet <b>243</b>	

DESCRIPTION OF FORMATIONS ENCOUNTERED	FROM	TO	FORMATIONS (Continued)	
			FROM	TO
<b>Red Sand</b>	<b>0</b>	<b>35</b>		
<b>White Sand &amp; Clay</b>	<b>35</b>	<b>180</b>		
<b>White Sand</b>	<b>180</b>	<b>253</b>		

**REC'D MAY 14 2001**

IF MORE SPACE IS NEEDED, USE BACK



WARRANT

8-28-01

Fred Hoffer

8050 Elmwood

Zionsville, IN 46081



1/2


325

10

30 = 0 + 0




5 20 30

1000  
T



525 4 525

600 525 500



100 10 4

500 2000 500

0 32 1000

30 150 1000

100 20 1000