

Marshall
 D 2005
 6-6-76

MISSISSIPPI
 BOARD OF WATER COMMISSIONERS
 416 North State Street
 Jackson, Mississippi 39201

WATER WELL DRILLERS LOG

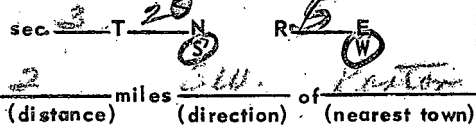
June 4 1976 Leake Well Co MARSHALL
 date well completed firm name county well located

LANDOWNER: MT. Shiloh Church

Collierville

TENN 38019
 (mailing address)

WELL LOCATION:



WELL PURPOSE: Home
 (home, irrigation, municipal, industrial)

WELL COMPLETION DATA:

- (1) diameter (inches) 4
- (2) total depth (feet) 200
- (3) static water level (feet) 85 below above top of ground.
- (4) casing PVC 194
 (material) (depth)

 if telescope see back.
 (size)

- (5) screen 6 194
 (length) (depth to top)

4 PVC
 (size) (material)

- (6) pump 1/2 15
 (HP) (yield gpm)

Elec
 (type power)


- (7) electric log
 (yes or no)

 (organization running log)

- (8) how well bottom plugged PVC CLAP

description of formations encountered	from	to
<u>Surface clay</u>	<u>0</u>	<u>15</u>
<u>clay + fine sand</u>	<u>15</u>	<u>50</u>
<u>Clay white</u>	<u>50</u>	<u>110</u>
<u>Sand + clay</u>	<u>110</u>	<u>180</u>
<u>Coarse SAND</u>	<u>180</u>	<u>200</u>

DRILLERS REMARKS:

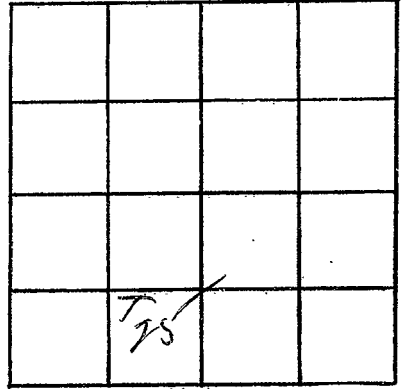


MAY 24 1976

MISS. BOARD OF WATER COMMISSIONERS

If well telescopes please sketch and show depths.

GROUND LEVEL



SECTION 25

Please indicate well location X.

ADDITIONAL INFORMATION

If more than one screen, show locations of each on sketch.