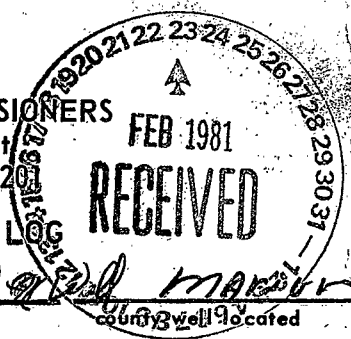


MARION  
L 2015

10-17-80

17 Oct. 1980

MISSISSIPPI  
BOARD OF WATER COMMISSIONERS  
416 North State Street  
Jackson, Mississippi 39201



WATER WELL DRILLERS LOG

RECEIVED

1980 on Thrift Drilling MARION  
date well completed firm name county well located

LANDOWNER: Wate Supply  
Columbiaville

description of formations encountered	from	to
TOP SOIL	0	6
Clay	6	25
Sand gravel	45	120


(mailing address)

WELL LOCATION:  
sec. 15 T 3 N R 14 E  
3 miles Southeast Columbiaville  
(distance) (direction) (nearest town)

WELL PURPOSE: Home  
(home, irrigation, municipal, industrial)


- WELL COMPLETION DATA:
- (1) diameter (inches) 4
  - (2) total depth (feet) 120 Feet
  - (3) static water level (feet) 30 below top of ground.
  - (4) casing Sheet 120  
(material) (depth)  
(size) if telescope see back.
  - (5) screen 20 120-100  
(length) (depth to top)  
4 Aluminum  
(size) (material)
  - (6) pump 3  
(HP) (yield gpm)  
1/2  
(type/power)
  - (7) electric log (yes or no)
  - (organization running log)
  - (8) how well bottom plugged B.W.V.

DRILLERS REMARKS:



If well telescopes please sketch and show depths.

GROUND LEVEL



SECTION \_\_\_\_\_

Please indicate well location X.

ADDITIONAL INFORMATION

If more than one screen, show locations of each on sketch.