

MISSISSIPPI DEPARTMENT OF NATURAL RESOURCES
Bureau of Land and Water Resources
 Southport Mall
 P.O. Box 10631
 Jackson, Mississippi 39209
WATER WELL DRILLERS LOG

MARION
F 2053

Nov. 28 1983 Reems Well Ser Marion
 date well completed firm name county well located

LANDOWNER:
Thomas Peak
Rt Columbia
 (mailing address)

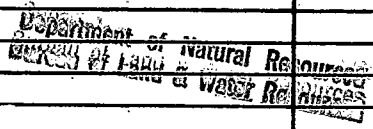

description of formations encountered	from to	
<u>Red Clay</u>	<u>0</u>	<u>20</u>
<u>Red sandy clay</u>	<u>20</u>	<u>75</u>
<u>blue clay</u>	<u>75</u>	<u>320</u>
<u>Coarse sand</u>	<u>320</u>	<u>356</u>

WELL LOCATION:
 sec. 12 T. 4 N R. 19 W
2 1/2 miles WNW of Morgan
 (distance) (direction) (nearest town)

WELL PURPOSE: house
 (home, irrigation, municipal, industrial)


- WELL COMPLETION DATA:**
- (1) diameter (inches) 4"
 - (2) total depth (feet) 356
 - (3) static water level (feet) 180 below top of ground.
 - (4) casing plastic bottom bottom
 (material) (depth)
 (size) if telescope see back.
 - (5) screen 10' 346
 (length) (depth to top)
4" plastic
 (size) (material)
 - (6) pump Sub 12
 (HP) (yield gpm)
slit
 (type power)
 - (7) electric log no
 (yes or no)
 (organization running log)
 - (8) how well bottom plugged back wash

DRILLERS REMARKS:
/



If well telescopes please sketch and show depths.

GROUND LEVEL



SECTION 12

Please indicate well location X.

ADDITIONAL INFORMATION

If more than one screen, show locations of each on sketch.