

ELOG # 158

Madison
510
4-67
Elec Log

MISSISSIPPI
BOARD OF WATER COMMISSIONERS
416 North State Street
Jackson, Mississippi 39201

CODED

WATER WELL DRILLERS LOG

date well completed April 14 1967 firm name Bad Crosswell county well located Madison

LANDOWNER:

EAST FLORA Servicing Assoc
FLORA, Miss
(mailing address)

description of formations encountered from to

WELL LOCATION:

sec 32 T 8 N R 1 E
S W
4 miles SE of FLORA
(distance) (direction) (nearest town)

Surface material 0 60

Yezoo Clay 60 720

Madison Branch 720 730

shale - sandy 730 560

WELL PURPOSE: Industrial
(home, irrigation/municipal, industrial)

Danf Street shale 560 625

Shale - Hard 625 660

WELL COMPLETION DATA:

(1) diameter (inches) 4 x 2

Danf streets shale 660 760

(2) total depth (feet) 790

Shale 760 790

(3) static water level (feet) 200 below top of ground.

(4) casing 4" 315'
(material) (depth)
4" If telescope see back.
(size)

(5) screen 30' 760
(length) (depth to top)



008 S.S. Screen
(size) (material)

(6) pump _____ (HP) _____ (yield gpm)
(type power)

(7) electric log Yes
(yes or no)
Miss. Geol. Survey
(organization running log)

(8) how well bottom plugged _____

DRILLERS REMARKS:



If well telescopes please sketch and show depths.

GROUND LEVEL

Approx.

672-682

686-696

Screen settings

4"

315'


2"

445'

30'

53 Screen, 008

If more than one screen, show locations of each on sketch.



SECTION _____

Please indicate well location X.

ADDITIONAL INFORMATION

2000' N 2500' W

OF SE Cor