

MISSISSIPPI DEPARTMENT OF ENVIRONMENTAL QUALITY

Office of Land and Water Resources

P. O. Box 10631
Jackson, MS 39289-0631
WATER WELL DRILLERS LOG

COUNTY WELL LOCATED Lowndes	
WELL NUMBER 2571	CODED
Q 2054	
DATE WELL COMPLETED 8-12-96	

PERMIT NUMBER 0-379
NAME OF DRILLING FIRM Mid-South Drilling Co.
Carrollton, AL 35447

NAME & MAILING ADDRESS OF LANDOWNER W. M. Forrester	
7906 Nashville Ferry Rd.	
Columbus, MS 39702	
WELL LOCATION: SEC	TOWNSHIP RANGE
8SE 20	N E S 17 W
DISTANCE	DIRECTION NEAREST TOWN
8 Miles	SE of Columbus
OTHER LANDMARK near river	
WELL PURPOSE: Home, Irrigation, Municipal, Industrial, Fish Pond, etc. home	

PUMP DATA			
PUMP TYPE (Circle One): Submersible, Turbine, Jet, Flowing Well, Other (Describe) _____			
POWER TYPE (Circle One): Electric, Tractor, Diesel, Gasoline, Butane, Other (Describe) _____ H/P _____			
Pump Capacity (GPM)	No. of Stages	Setting Depth	
8	10	80	FT.
PUMP TEST			
Well yielded 8 GPM with a drawdown of 30 ft. after 3 hours of pumping			


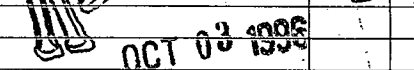




WELL DATA			
Well Depth	Casing Diameter (In.)	Casing Length (Ft.)	
260	4	125	
Type of Casing	Hole Depth	Depth to Static Water Level	
PVC	260	15	
TYPE OF COMPLETION: (Circle One or More): Gravel Packed, Underreamed, Telescoped, Natural Development, Open Hole, Other (Describe) _____			
WELL GROUTED TO A DEPTH OF _____ FEET Type Grout (circle one): Cement, Bentonite, or Mix			

LOG DATA	
TYPE OF LOG RUN (Circle One): No Log Run, Electric, Gamma Ray, Density, Sonic, Neutron, Other (Describe) _____	
Name of Organization Running Log	

SCREEN DATA		
Diameter - Inches	Length - Feet	Slot Size - Inches
Screen Type	Depth to Bottom - Feet	

GEOLOGIC DATA (Office Use Only)			
Surface Elev.	Geologic Unit	Unit Thickness	Depth to Top
Subs. SWL	Date	Analysis	Aquifer Test

DESCRIPTION OF FORMATIONS ENCOUNTERED	FROM	TO
red. clay	000	008
sand & gravel	008	038
clay	038	060
clay & sand	060	080
clay	080	120
clay & sand	120	260

Driller's Remarks	
Top of Lap Pipe or Reduction in Casing	
	
	
	
	
	
	

OCT 03 1996

**Dept. of Environmental Quality
Office of Land & Water Resources**

IF MORE SPACE IS NEEDED, USE BACK

If well telescopes please
sketch and show depths.

GROUND LEVEL

SECTION _____

Please indicate well location X.

ADDITIONAL INFORMATION

If more than one screen,
show location of each on sketch.