

MISSISSIPPI DEPARTMENT OF NATURAL RESOURCES


Bureau of Land and Water Resources

Southport Mall

P.O. Box 10631

Jackson, Mississippi 39209

WATER WELL DRILLERS LOG



DUNDES
G 2058
2/14/81
2-14

date well completed

firm name

county well located

1981 Clardy Well Drilling Dundas

LANDOWNER: Ronnie West
Columbus, Miss.

description of formations encountered

from

to

(mailing address)

WELL LOCATION:

sec. 18 T-18 N R-18 E
1/2 miles E of Colo.
(distance) (direction) (nearest town)

Sand & gravel	5	31
Soft, sandy thin clay	31	76
Blue clay	76	125
Sandy streaks	125	127
Sand	127	130
Clay	130	138
Sand	138	156
Rocky, sandy streaks	156	160


WELL PURPOSE: home
(home, irrigation, municipal, industrial)

WELL COMPLETION DATA:

- (1) diameter (inches) 4"
- (2) total depth (feet) 160'
- (3) static water level (feet) 12' below top of ground.
- (4) casing PVC, 76'
(material) (depth)
- (size) if telescope see back.
- (5) screen _____
(length) (depth to top)
- (size) (material)
- (6) pump 1/2 800 gph
(HP) (yield gph)
- (type power) elec.
- (7) electric log no.
(yes or no)
- (organization running log)
- (8) how well bottom plugged _____


DRILLERS REMARKS:

DEPT. OF NATURAL RESOURCES
BUREAU OF LAND & WATER RESOURCES



If well telescopes please sketch and show depths.

GROUND LEVEL



SECTION _____

Please indicate well location X.

ADDITIONAL INFORMATION

If more than one screen,
show locations of each on sketch.