

Lowndes
G 7039
7-2-79

MISSISSIPPI
 BOARD OF WATER COMMISSIONERS
 416 North State Street
 Jackson, Mississippi 39201

WATER WELL DRILLERS LOG

7/2 1979 AHKSUP Drilling Inc Lowndes
 date well completed firm name county well located

LANDOWNER: Warren Brothers

Link Norris Rd.
Columbus MS. 39701
 (mailing address)

Description of formations encountered	from	to
<u>Top Soil</u>	<u>0</u>	<u>5</u>
<u>Sand + Gravel</u>	<u>5</u>	<u>35</u>
<u>Mud</u>	<u>35</u>	<u>55</u>
<u>Sand + Rocks</u>	<u>55</u>	<u>182</u>

SW
SW

WELL LOCATION:
 sec 22 18 N R 18 E
1 miles S of Columbus
 (distance) (direction) (nearest town)

WELL PURPOSE: None
 (home, irrigation, municipal, industrial)

WELL COMPLETION DATA:

- (1) diameter (inches) 4" x 2"
- (2) total depth (feet) 182'
- (3) static water level (feet) 30' below top of ground
- (4) casing 4" plastic, 140'
 (material) (depth)
- 4" x 2" if telescope see back.
 (size)
- (5) screen 40' 102'
 (length) (depth to top)
- 4" x 2" plastic
 (size) (material)
- (6) pump 1/2 10
 (HP) (yield gpm)
- Electric
 (type power)
- (7) electric log NO
 (yes or no)

(organization running log)

(8) how well bottom plugged CAP

DRILLERS REMARKS:

DEPT. OF NATURAL RESOURCES
 BUREAU OF LAND & WATER RESOURCES
 OCT 16 1979




RECEIVED

If well telescopes please sketch and show depths.

GROUND LEVEL




30'
6"



142'
4" casing
40' 4"
Commercial
Screens

If more than one screen, show locations of each on sketch.



SECTION 22

Please indicate well location X.

ADDITIONAL INFORMATION

Multiple horizontal lines for additional information.