

MISSISSIPPI DEPARTMENT OF NATURAL RESOURCES

Bureau of Land and Water Resources

Southport Mall

P.O. Box 10631

Jackson, Mississippi 39209

WATER WELL DRILLERS LOG

CODED

LOWNDES
 15189
 5-1-81

5-1 1981 Clardy Well Drilling Lowndes
 date well completed firm name county well located

LANDOWNER:
 Columbus Swim Assoc -
 Columbus, Miss -
 (mailing address)


description of formations encountered	from to	
Gravel & sand	0	22
Blue Clay & rocks	22	63
Blue Clay	63	84
Sandy blue clay	84	100
solid rock	100	
Blue Clay	101	102
solid rock	102	
blue Clay	102	105
solid rock	105	
blue Clay	105	110
solid rock	110	
Sandy streaks	110	129
Blue Clay	129	136
solid rock	136	
Blue Clay	136	137 1/2
solid rock (2)	137 1/2	138 1/2
blue Clay	138 1/2	140 1/2
solid rock	140 1/2	
" "	143	
" "	146	
" "	148	
" "	149 1/2	
Sandy streaks	149 1/2	162
fine sand	162	194
Brown Clay	190	220
fine sand	220	235
good sand	235	245
fine sand	245	255
Clay	255	258

WELL LOCATION:
 sec. 15 T. 18 N R. 18 E
 in City
 (distance) miles (direction) of (nearest town)

WELL PURPOSE: Swimming Pool
 (home, irrigation, municipal, industrial)

WELL COMPLETION DATA:
 (1) diameter (inches) 6"
 (2) total depth (feet) 258'
 (3) static water level (feet) 14' below top of ground.
 (4) casing 200' (material) (depth)
 6" (size) if telescope see back.
 (5) screen 30' (length) (depth to top)
 4" (size) steel (material)
 (6) pump 5 hp (HP) 94.5 (yield gpm)
 (type power)
 (7) electric log (yes or no)
 (organization running log)
 (8) how well bottom plugged



DRILLERS REMARKS:



(7)

If well telescopes please sketch and show depths.

GROUND LEVEL



SECTION _____

Please indicate well location X.

ADDITIONAL INFORMATION

If more than one screen, show locations of each on sketch.