

LOWNDES
 6173
 8-20-74

MISSISSIPPI
 BOARD OF WATER COMMISSIONERS
 416 North State Street
 Jackson, Mississippi 39201 **CODED**


WATER WELL DRILLERS LOG

8-20 1974 W. J. REEVES & SON LOWNDES
 date well completed firm name county well located

LANDOWNER: PETE O'BRYAN

RT. 4 Box 88B

COLUMBUS
 (mailing address)

WELL LOCATION:
 sec. 26 T. 18 N. R. 18 E. 
1 miles S of COLUMBUS
 (distance) (direction) (nearest town)

WELL PURPOSE: HOME
 (home, irrigation, municipal, industrial)

WELL COMPLETION DATA:


- (1) diameter (inches) 4
- (2) total depth (feet) 140
- (3) static water level (feet) 10 below above top of ground.
- (4) casing STD 63
 (material) (depth)
4 if telescope see back.
 (size)
- (5) screen NONE
 (length) (depth to top)
 (size) (material)
- (6) pump 1/2 10
 (HP) (yield gpm)
ELECT
 (type power)
- (7) electric log NO
 (yes or no)

(organization running log)

(8) how well bottom plugged OPEN

description of formations encountered	from to	
CLAY	0	14
SAND & GRAVEL	14	27
BLUE SAND - SOFT	27	58
BLUE CLAY	58	92
BLUE SD. + CLAY STRS.	92	140

CODED

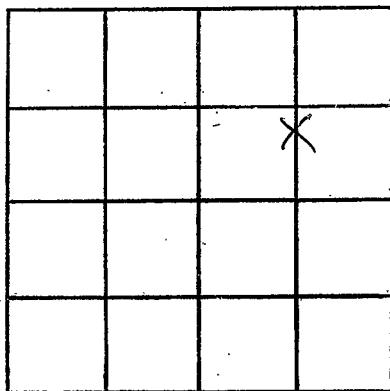


OCT 24 1974

DRILLERS REMARKS:

If well telescopes please sketch and show depths.

GROUND LEVEL



SECTION 26

Please indicate well location X.

ADDITIONAL INFORMATION

If more than one screen, show locations of each on sketch.