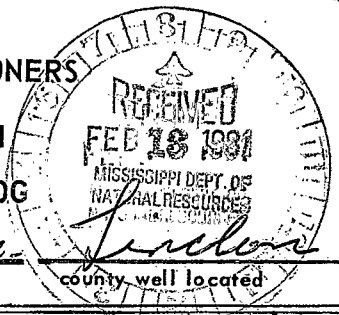


Lincoln
R 2017
6-10-80

MISSISSIPPI
BOARD OF WATER COMMISSIONERS
416 North State Street
Jackson, Mississippi 39201



WATER WELL DRILLERS LOG

June 10 1980 date well completed
Reynolds firm name
Lincoln county well located

LANDOWNER:
Pat Ard
Pt 1 Jayess
(mailing address)

description of formations encountered	from to	
Red sand & clay	0	22
Red sand	22	60
mix. Chalk & gravel	60	85
loamy sand	85	98
sand & small gravel	98	112

WELL LOCATION:
sec. 23 T. 6 N R. 9 E
3 miles east of Ruth
(distance) (direction) (nearest town)

WELL PURPOSE: Dairy
(home, irrigation, municipal, industrial)

WELL COMPLETION DATA:

(1) diameter (inches) 4"

(2) total depth (feet) 112

(3) static water level (feet) 87' below top of ground.

(4) casing Plastic Bottom
(material) (depth)

(size) if telescope see back.

(5) screen 5' 109'
(length) (depth to top)

(size) (material) 4" plastic

(6) pump Graham
(HP) (yield gpm)


(type power) electric

(7) electric log no
(yes or no)

(organization running log)

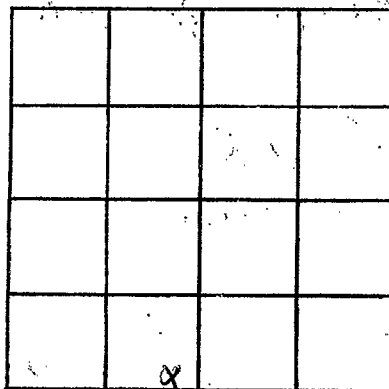
(8) how well bottom plugged
Bottom well plugged

DRILLERS REMARKS:



If well telescopes please sketch and show depths.

GROUND LEVEL



SECTION 23

Please indicate well location X.

ADDITIONAL INFORMATION

If more than one screen,
show locations of each on sketch.