

LINCOLN  
R 20  
8-7-73

MISSISSIPPI  
BOARD OF WATER COMMISSIONERS  
416 North State Street  
Jackson, Mississippi 39201

CODED

WATER WELL DRILLERS LOG

7 Aug 73 *J.T. Coorington* *Lincoln*  
date well completed firm name county well located



LANDOWNER:

*James Eitel*

*Brookhaven*

(mailing address)

WELL LOCATION:

sec. 4 T 5  R 9   
10 miles N. E. of Ruth  
(distance) (direction) (nearest town)

WELL PURPOSE:

(home, irrigation, municipal, industrial)

WELL COMPLETION DATA:

- (1) diameter (inches) 1 1/4
- (2) total depth (feet) 130
- (3) static water level (feet) 80 below above top of ground.
- (4) casing PI 124  
(material) (depth)  
         if telescope see back.  
(size)
- (5) screen 6 124  
(length) (depth to top)  
4 PI  
(size) (material)
- (6) pump                    
(HP) (yield gpm)  
          
(type power)
- (7) electric log           
(yes or no)  
          
(organization running log)
- (8) how well bottom plugged

description of formations encountered

from to

clay dirt	0	10
chalk & sand	10	90
sand & pea gravel	90	95
chalk	95	110
sand	110	130

CODED

DRILLERS REMARKS:


*Used own pump*

1077

MISS. BD. OF  
WATER COMMISSIONERS

If well telescopes please  
sketch and show depths.

GROUND LEVEL



SECTION 4

Please indicate well location X.

ADDITIONAL INFORMATION

If more than one screen,  
show locations of each on sketch.