

STATE WELL REPORT

Part 1

Driller's Log

Mississippi Department of Environmental Quality
Office of Land and Water Resources
P.O. Box 2309
Jackson, MS 39225-2309
(601)961-5555
(601)961-5228 (fax)

For Office Use Only:

Well #: P111
Aquifer: _____
E-Log #: _____

County: Lincoln
Permit #: _____
Driller: Fitzgerald Water Well
Date drilling completed: 9-1-17

State Law requires that this report be prepared by the license holder responsible for the work and filed with the Department at the above address within 30 days of completion of drilling of the well or borehole.

Well Owner Information (Landowner if borehole is not for a water well)	Well or Borehole Location
Owner Name: <u>Jeff Gartin</u>	Latitude: <u>31°25'42.4"N</u> Longitude: <u>90°29'36.2"W</u>
Mailing Address: <u>Bogue Chitto Rd</u>	Method of Lat/Long (check one): Conventional Survey _____, USGS quad _____, Hand-held GPS _____, Survey-grade GPS _____
<u>Bogue Chitto Ms</u> City State Zip Code	<u>NW 1/4 SW 1/4, Sec 3 T 5N R 7E</u>
Telephone No. () _____	_____ Miles _____ of _____ (Distance) (Direction) (Nearest Town)

Well / Borehole Data

Date drilling started: 9-1-17 Date drilling completed: 9-1-17 Hole depth: 60' Hole diameter: _____

Location of the source of any surface water used for drilling: _____

Method of dosing and volume of Chlorine used in drilling and development: _____

Logs run (check all applicable): Log run Electric Gamma Ray Density Sonic Neutron Other: _____

Name of organization running log(s): _____

Purpose of borehole (check one): Water Well Geotechnical/Geological Investigation Ground Source Heat Pump Seismic Survey Other (describe) _____

If drilling is not related to water well construction, skip the remainder of this block

Purpose of Well (check all applicable): Home Industrial Public Supply Irrigation Fish Culture

Other (describe): _____

If a flowing well, method of flow regulation: Valve _____ Other (describe) _____

Static Water Level: 26' feet above or below land surface Date measured: 9-1-17
(check one)

Method of measurement (check one) Steel tape Electric tape Air line Other (describe): _____

Well depth: 60' Well grouted to a depth of: 10' feet Type of grout (check one) Neat Cement Bentonite Mix

Casing length: 50' feet Casing diameter: 4" inches Type of casing: Pvc

Screen length: 10' feet Screen diameter: 4" inches Type of screen: Pvc

Screen slot size: .010 inches Setting depth: From 50' feet to 60' feet

Type of completion (check all applicable) gravel packed Underreamed Open hole Natural Development

Other (describe): _____

Top of lap pipe or reduction in casing: _____ feet


If telescoped or more than one screen, describe on next page


Amos Parker with The Warehouse set the pump

The sketch below only required for water wells

Description of formations encountered must be provided for all wells and boreholes, unless specifically exempted by regulations

If well telescopes, show depths on sketch.


Ground Level 



Description of Formations Encountered	From (depth)	To (depth)
	Ground Level	
Clay	0	20
Sands	20	40
Coarse Sands	40	60


If more than one screen, show location of each on sketch

Sketch the property layout and include the following: 1) the well location; 2) any permanent structures on the property that may aid in locating the well; 3) any roads, power lines, or other items that may aid in locating the property and the well; 4) a north arrow.




Landowner Name: Jeff Gatlif

Google Maps 31°25'42.4"N 90°29'36.2"W



Imagery ©2017 Google, Map data ©2017 Google United States 200 ft



RECEIVED
 OCT 26 2017
 BY CLINT

31°25'42.4"N 90°29'36.2"W

31.428452, -90.493397

Jeff Gutlin

60-26-
 "Amos Job"

9-1-17

Lincoln