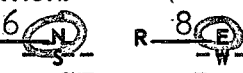



LINCOLN  
M 19  
5-15-74

MISSISSIPPI  
 BOARD OF WATER COMMISSIONERS **CODED**  
 416 North State Street  
 Jackson, Mississippi 39201


WATER WELL DRILLERS LOG

May 15 1974 Grenn Water Well Cont. Lincoln  
 date well completed firm name county well located

LANDOWNER: Gerald Smith	description of formations encountered	from	to
Route 4, Box 110 Brookhaven, Miss. (mailing address)			
<b>WELL LOCATION:</b>			
sec <u>12</u> T <u>6</u> R <u>8</u> 	<b>CODED</b>		
<u>7</u> miles <u>SE</u> of <u>Brookhaven</u> (distance) (direction) (nearest town)			
<b>WELL PURPOSE:</b> <u>home</u> (home, irrigation, municipal, industrial)			
<b>WELL COMPLETION DATA:</b>			
(1) diameter (inches) <u>6"</u>			
(2) total depth (feet) <u>105</u>			
(3) static water level (feet) <u>30</u> <u>below</u> top of ground.			
(4) casing <u>PVC</u> , <u>99'</u> (material) (depth)			
<u>6"</u> (size) if telescope see back.			
(5) screen <u>6'</u> , <u>99'</u> (length) (depth to top)			
<u>.010</u> , <u>PVC</u> (size) (material)			
(6) pump <u>did not install</u> (HP) (yield gpm)			
(type power)			
(7) electric log <u>no</u> (yes or no)			
(organization running log)			
(8) how well bottom plugged <u>wood</u>			
<b>DRILLERS REMARKS:</b>			
 JUN 27 1974 MISS. Bd. OF WATER COMM			

If well telescopes please sketch and show depths.

GROUND LEVEL



SECTION 12

Please indicate well location X.

ADDITIONAL INFORMATION

If more than one screen, show locations of each on sketch.