



Lincoln  
 L 2030  
 10-20-81

MISSISSIPPI DEPARTMENT OF NATURAL RESOURCES  
 Bureau of Land and Water Resources  
 Southport Mall  
 P.O. Box 10631  
 Jackson, Mississippi 39209  
**WATER WELL DRILLERS LOG**

Oct. 20 19 81 Grenn Water Well Cont. Lincoln  
 date well completed firm name county well located

LANDOWNER:	description of formations encountered	from	to
Mt. Zion Church of Christ Route 5, Box 243 Brookhaven, Ms. (mailing address)	Citronelle	1	105
<b>WELL LOCATION:</b> sec. 6 T  R. 7  5 miles SW of Brookhaven (distance) (direction) (nearest town)			
<b>WELL PURPOSE:</b> church (home, irrigation, municipal, industrial)			
<b>WELL COMPLETION DATA:</b>			
(1) diameter (inches) 4			
(2) total depth (feet) 105			
(3) static water level (feet) 70 below above top of ground.			
(4) casing PVC 95 (material) (depth) 4" if telescope see back. (size)			
(5) screen 10' 95' (length) (depth to top) .010 PVC (size) (material)			
(6) pump 1/2 sub 8 (HP) (yield gpm) electricity (type power)			
(7) electric log no (yes or no)  (organization running log)			
(8) how well bottom plugged back wash valve			
<b>DRILLERS REMARKS:</b>			

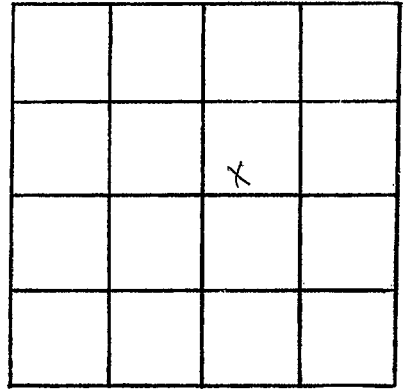
DEPT. OF NATURAL RESOURCES  
 BUREAU OF LAND & WATER RESOURCES

DEC 11 1981

RECEIVED

If well telescopes please sketch and show depths.

GROUND LEVEL



SECTION 6

Please indicate well location X.

ADDITIONAL INFORMATION

If more than one screen,  
show locations of each on sketch.