



MISSISSIPPI DEPARTMENT OF ENVIRONMENTAL QUALITY
Office of Land and Water Resources

P. O. Box 10631
Jackson, MS 39289-0631
WATER WELL DRILLERS LOG

COUNTY WELL LOCATED Lincoln	
WELL NUMBER K 2130	CODED
DATE WELL COMPLETED 4-29-97	

PERMIT NUMBER 0-287
NAME OF DRILLING FIRM REEVES WELL SET

NAME & MAILING ADDRESS OF LANDOWNER QUINE DAIRY			
2140 QUINE RD.			
Bogue Chitto			
WELL LOCATION: SEC	TOWNSHIP	RANGE	
34	6  S	6  W	
DISTANCE 8 Miles	DIRECTION W	NEAREST TOWN Bogue Chitto	
OTHER LANDMARK WEST LINCOLN SCHOOL			
WELL PURPOSE: Home, Irrigation, Municipal, Industrial, Fish Pond, etc. DAIRY			

PUMP DATA		
PUMP TYPE (Circle One): Submersible, Turbine, Jet, Flowing Well, Other (Describe) _____		
POWER TYPE (Circle One): Electric, Tractor, Diesel, Gasoline, Butane, Other (Describe) _____ H/P _____		
Pump Capacity (GPM)	No. of Stages	Setting Depth _____ FT.
PUMP TEST		
Well yielded 50 GPM with a drawdown of 0 ft. after _____ hours of pumping		

WELL DATA		
Well Depth 100	Casing Diameter (In.) 4"	Casing Length (Ft.) 20'
Type of Casing PVC	Hole Depth 100	Depth to Static Water Level 70
TYPE OF COMPLETION: (Circle One or More): Gravel Packed, Underreamed, Telescoped, Natural Development, Open Hole, Other (Describe) 10 GAL SAND		
WELL GROUTED TO A DEPTH OF 10 FEET Type Grout (circle one): Cement , Bentonite, or Mix		

LOG DATA	
TYPE OF LOG RUN (Circle One): No Log Run, Electric, Gamma Ray, Density, Sonic, Neutron, Other (Describe) _____	
Name of Organization Running Log	


SCREEN DATA	
Diameter - Inches 4"	Length - Feet 10'
Screen Type PVC	Slot Size - Inches 10 THDS.
Depth to Bottom - Feet 100.	

GEOLOGIC DATA (Office Use Only)			
Surface Elev.	Geologic Unit	Unit Thickness	Depth to Top
Subs. SWL	Date	Analysis	Aquifer Test
Driller's Remarks			
Top of Lap Pipe or Reduction in Casing			
FEET	IF TELESCOPED OR MORE THAN ONE SCREEN: USE BACK PAGE		

DESCRIPTION OF FORMATIONS ENCOUNTERED	FROM	TO	FORMATIONS (continued)	FROM	TO
RED CLAY	0	80	DISCOVERED	80	100
SAND & GRAVEL	80	100			
			SEP 23 1997		
			Dept. of Environmental Quality Office of Land & Water Resources		
			IF MORE SPACE IS NEEDED, USE BACK		

If well telescopes please
sketch and show depths.

GROUND LEVEL



SECTION 34

Please indicate well location X.

ADDITIONAL INFORMATION

If more than one screen,
show location of each on sketch.