



Lincoln
 G 362
 9-12-77

MISSISSIPPI
 BOARD OF WATER COMMISSIONERS
 416 North State Street
 Jackson, Mississippi 39201

WATER WELL DRILLERS LOG

Sept. 12, 1977 Grenn Water Well Cont. Lincoln
 date well completed firm name county well located

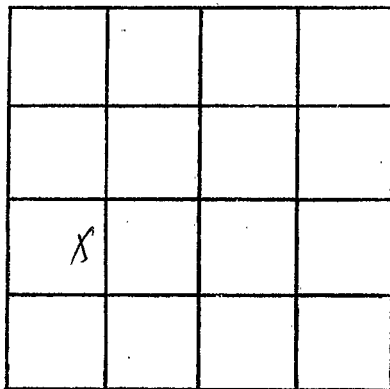
LANDOWNER: Larry Speaks	description of fomations encountered	from	to
P.O. Box 852	Citronelle	1	83
Brookhaven, Miss. (mailing address)			
WELL LOCATION: sec. 32-T-7  R-7  4 miles SW of Brookhaven (distance) (direction) (nearest town)			
WELL PURPOSE: ROSEN home (home, irrigation, municipal, industrial)			
WELL COMPLETION DATA:			
(1) diameter (inches) 6			
(2) total depth (feet) 83			
(3) static water level (feet) 59 below above-top of ground.			
(4) casing PVC 77' (material) (depth) 4" if telescope see back. (size)			
(5) screen 6' 77' (length) (depth to top) .010 PVC (size) (material)			
(6) pump 3/4 sub 10 (HP) (yield gpm) electricity (type power)			
(7) electric log no (yes or no)			
(organization running log)			
(8) how well bottom plugged back wash valve			
DRILLERS REMARKS:			

RECEIVED

OCT 26 1977

If well telescopes please sketch and show depths.

GROUND LEVEL



SECTION 32

Please indicate well location X.

ADDITIONAL INFORMATION

If more than one screen,
show locations of each on sketch.