




LINCOLN
G 43
5-25-74

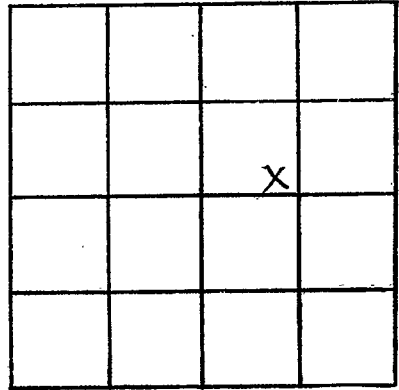
MISSISSIPPI
 BOARD OF WATER COMMISSIONERS **CODED**
 416 North State Street
 Jackson, Mississippi 39201
WATER WELL DRILLERS LOG

May 25 19 74 Green Water well Con Lincoln
 date well completed firm name county well located

| LANDOWNER: | description of formations encountered | from | to |
|--|---|------|----|
| U.S. Harveston Rt. 5, Brookhaven, Miss. (mailing address) | | | |
| WELL LOCATION: sec 3 T 7  R 7  2 1/2 miles W of Brookhaven (distance) (direction) (nearest town) | CODED | | |
| WELL PURPOSE: home (home, irrigation, municipal, industrial) | | | |
| WELL COMPLETION DATA: (1) diameter (inches) 6" (2) total depth (feet) 105' (3) static water level (feet) 40' below top of ground. (4) casing PVC, 99' (depth), 4" (size) If telescope see back. (5) screen 6' (length), 99' (depth to top), .010 PVC (size) (material) (6) pump did not install (HP) (yield gpm) (type power) (7) electric log no (yes or no) (organization running log) (8) how well bottom plugged wood | | | |
| DRILLERS REMARKS: |  JUN 27 1974 MISS. BD. OF WATER COMMISSIONERS | | |

If well telescopes please sketch and show depths.

GROUND LEVEL



SECTION 3

Please indicate well location X.

ADDITIONAL INFORMATION

If more than one screen,
show locations of each on sketch.