

MISSISSIPPI DEPARTMENT OF NATURAL RESOURCES

Bureau of Land and Water Resources

Southport Mall

P.O. Box 10631


Jackson, Mississippi 39209

WATER WELL DRILLERS LOG

LINCOLN
F 2041

2-27-1986 Gretn Water Well Lincoln
date well completed firm name county well located

LANDOWNER: Paul Smith	description of formations encountered	from	to
Rt. 7, Box 340			
Brookhaven, Ms. (mailing address)			
WELL LOCATION: sec. 11 T 7 N R 6 E S W			
6 miles west of Brookhaven (distance) (direction) (nearest town)			
WELL PURPOSE: home (home, irrigation, municipal, industrial)			
WELL COMPLETION DATA:			
(1) diameter (inches) 4			
(2) total depth (feet) 115			
(3) static water level (feet) 62 below above top of ground.			
(4) casing PVC 65' (material) (depth) 4" (size) if telescope see back.			
(5) screen 10' 65' (length) (depth to top) .010 PVC (size) (material)			
(6) pump 1/2 sub 10 (HP) (yield gpm) electricity (type power)			
(7) electric log no (yes or no) (organization running log)			
(8) how well bottom plugged back wash valve			

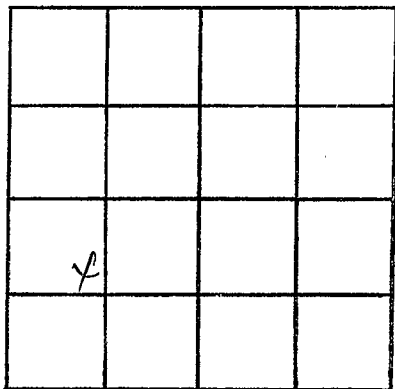



MISSISSIPPI DEPARTMENT OF NATURAL RESOURCES
BUREAU OF LAND AND WATER RESOURCES

DRILLERS REMARKS: Department of Natural Resources
Bureau of Land and Water Resources

If well telescopes please
sketch and show depths.

GROUND LEVEL



SECTION 11

Please indicate well location X.

ADDITIONAL INFORMATION

If more than one screen,
show locations of each on sketch.