

LINCOLN
 C 58
 7-31-81



MISSISSIPPI
 BOARD OF WATER COMMISSIONERS
 416 North State Street
 Jackson, Mississippi 39201

WATER WELL DRILLERS LOG

July 31 1981 Grenn Water Well Cont. Lincoln
 date well completed firm name county well located

LANDOWNER:
 Tommy Robinson
 P.O. Box 550
 Brookhaven, Miss.
 (mailing address)

description of formations encountered	from	to
Citronelle	1	74

WELL LOCATION:
 sec. 23 T-8  R-7 
 4 miles N of Brookhaven
 (distance) (direction) (nearest town)

WELL PURPOSE: home
 (home, irrigation, municipal, industrial)

- WELL COMPLETION DATA:**
- (1) diameter (inches) 4
 - (2) total depth (feet) 74
 - (3) static water level (feet) 50 below above top of ground.
 - (4) casing PVC 64
 (material) (depth)
 4" (size) If telescope see back.
 - (5) screen 10' 64'
 (length) (depth to top)
.010 PVC
 (size) (material)
 - (6) pump 1/2 sub 8
 (HP) (yield gpm)
electricity
 (type power)
 - (7) electric log no
 (yes or no)

(organization running log)
 (8) how well bottom plugged
back wash valve

DRILLERS REMARKS:

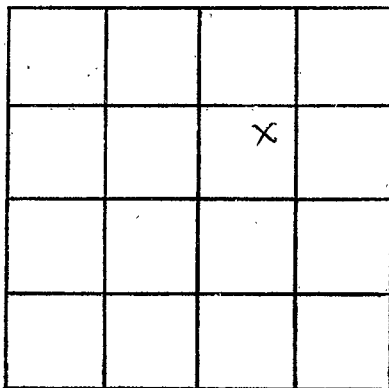
MISSISSIPPI DEPT. OF NATURAL RESOURCES
 BUREAU OF LAND & WATER RESOURCES

AUG 14 1981

RECEIVED

If well telescopes please sketch and show depths.

GROUND LEVEL



SECTION 23

Please indicate well location X.

ADDITIONAL INFORMATION

If more than one screen,
show locations of each on sketch.