

MISSISSIPPI DEPARTMENT OF NATURAL RESOURCES

Bureau of Land and Water Resources

Southport Mall

P.O. Box 10631

Jackson, Mississippi 39209

BUTANE GAS WATER WELL DRILLERS LOG

POST OFFICE BOX 1135

GREENWOOD, MISS. 38930

Leflore  
P 2003  
8-19-81

8-19 date well completed 1981 firm name Leflore county well located

LANDOWNER:	description of formations encountered	from	to
Joe Coker	Clay	0	19
Morgan City, Mo (mailing address)	Sand	19	55
	Sand Red Crav.	55	75
	Gravel	75	95


WELL LOCATION:  
sec. 21 T 17 N R 1 E  
3.5 miles S.E. of Morgan City  
(distance) (direction) (nearest town)

WELL PURPOSE: Domestic  
(home, irrigation, municipal, industrial)

WELL COMPLETION DATA:


- (1) diameter (inches) 4"
- (2) total depth (feet) 95
- (3) static water level (feet) 25 below top of ground.
- (4) casing PVC, 75 (material) (depth)  
4" (size) if telescope see back.
- (5) screen 20', 75 (length) (depth to top)  
4" (size) PVC (material)
- (6) pump 1/2 (HP) 10 (yield gpm)  
Electric (type power)
- (7) electric log No (yes or no)  
(organization running log)
- (8) how well bottom plugged Bushings Valve

DRILLERS REMARKS:  
Richard



If well telescopes please sketch and show depths.

GROUND LEVEL




SECTION 21

Please indicate well location X.

ADDITIONAL INFORMATION

Horizontal lines for additional information.



If more than one screen, show locations of each on sketch.