

Leflore
N 35
6-67

MISSISSIPPI
 BOARD OF WATER COMMISSIONERS
 416 North State Street
 Jackson, Mississippi 39201

CODED

WATER WELL DRILLERS LOG

June 17 '67 19 Botane Gas of GREENWOOD LEFORE
 date well completed firm name county well located

LANDOWNER: GIN @ Quito
W.P. Kimbrough.
DATA BENA MISS
 (mailing address)

description of formations encountered	from	to
<u>Coarse Gray Sand</u>	<u>1090</u>	<u>1125</u>
<u>BROKEN SAND & SLT</u>	<u>1125</u>	<u>1206</u>


WELL LOCATION:
 sec. 9 T. 18 N. R. 1 E
 W
610 miles AT of Quito
 (distance) (direction) (nearest town)

WELL PURPOSE:
 (home, irrigation, municipal, industrial)

- WELL COMPLETION DATA:
- (1) diameter (inches) 4" x 2 1/2" x 2"
 - (2) total depth (feet) 1122'
 - (3) static water level (feet) 16' ~~50'~~ above top of ground.
 - (4) casing 4" STEEL, 126'
 (material) (depth)
2 1/2" STEEL 966'
 (size) if telescope see back.
 - (5) screen 30', 1092'
 (length) (depth to top)
2", STAINLESS STEEL
 (size) (material)
 - (6) pump NONE 35 GPM
 (HP) (yield gpm)
FLOW
 (type power)
 - (7) electric log _____
 (yes or no)

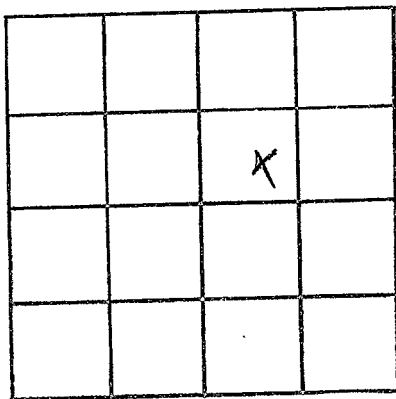
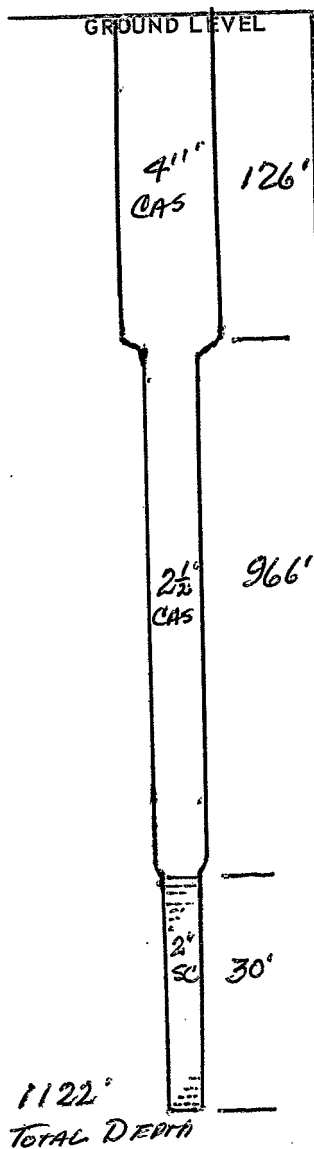
 (organization running log)
 - (8) how well bottom plugged _____
Basic Pressure Value

CODED



DRILLERS REMARKS: _____

If well telescopes please sketch and show depths.



SECTION 9

Please indicate well location X.

ADDITIONAL INFORMATION

If more than one screen, show locations of each on sketch.