

STATE WELL REPORT

Part 1

Driller's Log

Mississippi Department of Environmental Quality
 Office of Land and Water Resources
 P.O. Box 2309
 Jackson, MS 39225-2309
 (601)961-5555
 (601)961-5228 (fax)

For Office Use Only:

Well #: G 194
 Aquifer: _____
 E-Log #: _____

County: LEFLORE
 Permit #: GN-51088
 Driller: J. NEWCOME - 0-773
 Date drilling completed: 5-21-20

State Law requires that this report be prepared by the license holder responsible for the work and filed with the Department at the above address within 30 days of completion of drilling of the well or borehole.

Well Owner Information <i>(Landowner if borehole is not for a water well)</i>	Well or Borehole Location
Owner Name: <u>TACKETT FISH FARM</u>	Latitude: <u>33°33'37</u> Longitude: <u>90°18'13"</u>
Mailing Address: <u>23939 CO RD 523</u>	Method of Lat/Long (check one): Conventional Survey _____, USGS quad _____, Hand-held GPS <input checked="" type="checkbox"/> , Survey-grade GPS _____
<u>SCHLATER</u> <u>MS</u> <u>38952</u>	<u>NW</u> ¼ <u>NE</u> ¼, Sec. <u>33</u> T <u>20N</u> R <u>1W</u>
City State Zip Code	<u>5 1/2</u> Miles <u>N.W.</u> of <u>GREENWOOD</u>
Telephone No. <u>(662) 299-1904</u>	(Distance) (Direction) (Nearest Town)

Well / Borehole Data

Date drilling started: 5-21-20 Date drilling completed: 5-21-20 Hole depth: 115 Hole diameter: 24"

Location of the source of any surface water used for drilling: DITCH

Method of dosing and volume of Chlorine used in drilling and development: CHLORINE TABLETS

Logs run (check all applicable): log run Electric Gamma Ray Density Sonic Neutron Other: _____

Name of organization running log(s): _____

Purpose of borehole (check one): Water Well Geotechnical/Geological Investigation Ground Source Heat Pump Seismic Survey Other (describe) _____

If drilling is not related to water well construction, skip the remainder of this block

Purpose of Well (check all applicable): Home Industrial Public Supply Irrigation Fish Culture

Other (describe): _____

If a flowing well, method of flow regulation: Valve _____ Other (describe) _____

Static Water Level: _____ feet above or below land surface (check one) Date measured: _____

Method of measurement (check one) Steel tape Electric tape Air line Other (describe): _____

Well depth: 111 Well grouted to a depth of: 10 feet Type of grout (check one) Neat Cement Bentonite Mix

Casing length: 61 feet Casing diameter: 16 inches Type of casing: PVC

Screen length: 50 feet Screen diameter: 16 inches Type of screen: PVC + STAINLESS

Screen slot size: -032 inches Setting depth: From 61 feet to 111 feet

Type of completion (check all applicable) gravel packed Underreamed Open hole Natural Development

Other (describe): _____

Top of lap pipe or reduction in casing: _____ feet

If telescoped or more than one screen, describe on next page





RECEIVED
 APR 19 2021
 BY OLWR

TACKETT 16" WELL

N33° 33' 37"
W090° 18' 13"

TACKETT 16" WELL

Legend

-  Lefflore County Country Club
-  Path Measure
-  Path Measure
-  TACKETT 16" WELL

Google Earth

© 2020 Google

1 mi

