

MISSISSIPPI DEPARTMENT OF NATURAL RESOURCES

Bureau of Land and Water Resources

Southport Mall

P.O. Box 10631

Jackson, Mississippi 39209

WATER WELL DRILLERS LOG

CODED

Lefflore
F 52
4-1-81

4-1-81 19 BUTANE GAS CO. OF GREENWOOD Lefflore
date well completed firm name county well located

LANDOWNER: William Tackett
Schlater
(mailing address)


description of formations encountered	from	to
Clay	0	30
SAND	30	100
Gravel	100	220
Shale	220	420
SAND	420	540
CLAY	540	620
Sandy Shale	620	1170
SAND	1170	1240

WELL LOCATION:
sec. 20 T. 20 N. R. 2E W.
6 miles SW of Schlater
(distance) (direction) (nearest town)

WELL PURPOSE: CAT FISH
(home, irrigation, municipal, industrial)

- WELL COMPLETION DATA:
- (1) diameter (inches) 4 X 2
 - (2) total depth (feet) 1240
 - (3) static water level (feet) 5 below/above top of ground.
 - (4) casing Steel, 1210,
(material), (depth)
4 X 2 if telescope see back.
(size)
 - (5) screen 30, 1210
(length), (depth to top)
2", STAINLESS
(size), (material)
 - (6) pump 2 1/2, 10
(HP), (yield gpm)
(type power)
 - (7) electric log (yes or no)
(organization running log)
 - (8) how well bottom plugged Back Pressure Valve

CODED



DRILLERS REMARKS:



If well telescopes please sketch and show depths.

GROUND LEVEL

105' - 4" CASING →

1105' - 2" CASING →

30' - 2" Screen →



SECTION 70

Please indicate well location X.

ADDITIONAL INFORMATION

If more than one screen, show locations of each on sketch.