

# State Well Report

## Part 1

Mississippi Department of Environmental Quality  
 Office of Land and Water Resources  
 P.O. Box 10631  
 Jackson, MS 39289-0631  
 (601)961-5210  
 (601)354-6938 (fax)

For Office Use Only:

Aquifer: \_\_\_\_\_  
 Well #: D-196  
 L. S. Elevation: \_\_\_\_\_  
 E-log #: \_\_\_\_\_

Leflore

#: 42942  
 Irrigation Equipment  
 Date drilling completed: 11-19-08

State Law requires that this report be prepared by the driller in detail and filed with the Department within 30 days of completion of drilling of the well.

Well Owner Information		Well Location	
Owner Name: <u>New Hope Farms</u>	Latitude: _____	Longitude: _____	
Mailing Address: <u>C/o Wayne Bush</u>	Method of Lat/Long (circle one): Conventional Survey, USGS quad, Hand-held GPS, Survey-grade GPS		
<u>49665 County Rd 559</u>	<u>NE 1/4 SW 1/4 Sec 34 Twn 21N Rng 1W</u>		
<u>Schlater Ms. 38952</u>	Distance: <u>3</u> Miles	Direction: <u>E</u>	Nearest Town: <u>Schlater</u>
City: _____ State: _____ Zip Code: _____			
Telephone No. <u>(662) 858-4650</u>			

**Well Data**

Purpose of Well (circle one) Home Industrial Public Supply Irrigation Fish Culture Other: \_\_\_\_\_

Date well drilling started: 11-19-08 Date well drilling completed: 11-19-08

If flowing, method of flow regulation: Valve \_\_\_\_\_ Other (describe) \_\_\_\_\_

Static Water Level: 28 feet above of below (circle one) land surface Date measured: 11-20-08

Method of Measurement (circle one) steel tape electric tape air line other: \_\_\_\_\_

Hole depth: 127 Well depth: 127 Well grouted to a depth of 10 feet

Type of grout (circle one) Cement Bentonite Mix

Casing length: 87 feet Casing diameter: 12 inches Type of casing: PVC

Screen length: 40 feet Screen diameter: 12 inches Type of screen: PVC

Screen slot size: .050 inches Setting depth: From 88 feet to 127 feet

Type of completion (circle all applicable): Gravel packed Underreamed Telescoped Open hole Natural Development

Other (describe): \_\_\_\_\_

Top of lap pipe or reduction in casing: \_\_\_\_\_ feet. If telescoped or more than one screen, describe on back of page

Logs run (circle all applicable): No log run Electric Gamma Ray Density Sonic Neutron Other: \_\_\_\_\_

Name of organization running log(s): \_\_\_\_\_

I certify that the well was drilled, constructed, and completed in accordance with all applicable requirements of the Mississippi Department of Environmental Quality and/or the Mississippi Department of Health regulations and state laws.

Irrigation Equipment Inc.  
John P. Chism 0439

Print Name of Water Well Contractor and License No. \_\_\_\_\_

Signature of Water Well Contractor: [Signature]

# RECEIVED

DEC 04 2008

YMD JOINT WATER MANAGEMENT DISTRICT

42942

# State Well Report

## Part 1

Mississippi Department of Environmental Quality  
Office of Land and Water Resources  
P.O. Box 10631  
Jackson, MS 39289-0631  
(601)961-5210  
(601)354-6938 (fax)

County: Leflore  
Permit #: 60042942  
Irrigation Equipment  
Driller: \_\_\_\_\_  
Date drilling completed: 11-19-08

For Office Use Only:  
Aquifer: \_\_\_\_\_  
Well #: D-196  
L. S. Elevation: \_\_\_\_\_  
E-log #: \_\_\_\_\_

State Law requires that this report be prepared by the driller in detail and filed with the Department within 30 days of completion of drilling of the well.

Well Owner Information	Well Location
Owner Name: <u>New Hope Farms</u>	Latitude: <u>33° 39' 28"</u> Longitude: <u>90° 17' 23"</u>
Mailing Address: <u>C/O Wayne Bush</u>	Method of Lat/Long (circle one): <u>Conventional Survey</u>
<u>49665 County Rd 559</u>	USGS quad, Hand-held GPS, Survey-grade GPS
<u>Schlater Ms. 38952</u>	<u>NE 1/4 SW 1/4 Sec. 34 Twn 21N Rng 1W</u>
City: _____ State: _____ Zip Code: _____	Distance: <u>3</u> Miles Direction: <u>E</u> of Nearest Town: <u>Schlater</u>
Telephone No. <u>(662) 858-4650</u>	

Well Data

Purpose of Well (circle one) Home Industrial Public Supply Irrigation Fish Culture Other: \_\_\_\_\_

Date well drilling started: 11-19-08 Date well drilling completed: 11-19-08

If flowing, method of flow regulation: Valve \_\_\_\_\_ Other (describe) \_\_\_\_\_

Static Water Level: 28 feet above of below (circle one) land surface Date measured: 11-20-08

Method of Measurement (circle one) steel tape electric tape air line other: \_\_\_\_\_

Hole depth: 127 Well depth: 127 Well grouted to a depth of 10 feet

Type of grout (circle one): Cement Bentonite Mix

Casing length: 87 feet Casing diameter: 12 inches Type of casing: PVC

Screen length: 40 feet Screen diameter: 12 inches Type of screen: PVC

Screen slot size: .050 inches Setting depth: From 88 feet to 127 feet

Type of completion (circle all applicable): Gravel packed Underreamed Telescoped Open hole Natural Development

Other (describe): \_\_\_\_\_

Top of lap pipe or reduction in casing: \_\_\_\_\_ feet. If telescoped or more than one screen, describe on back of page

Logs run (circle all applicable): No log run Electric Gamma Ray Density Sonic Neutron Other: \_\_\_\_\_

Name of organization running log(s): \_\_\_\_\_

I certify that the well was drilled, constructed, and completed in accordance with all applicable requirements of the Mississippi Department of Environmental Quality and/or the Mississippi Department of Health regulations and state laws.

Irrigation Equipment Inc.  
John P. Chism 0439

Print Name of Water Well Contractor and License No.

Signature of Water Well Contractor

RECEIVED

DEC 01 2008

BY: OLWR



# STATE WELL REPORT

## Part 2

County: Leflore  
 Permit #: 7-19-28  
 Irrigation Equipment  
 Driller:  
 Date completed: 11-19-28

Pump Installer's Completion Report  
 Mississippi Department of Environmental Quality  
 Office of Land and Water Resources  
 P.O. Box 10631  
 Jackson, MS 39289-0631  
 (601) 961-5210  
 (601) 354-6938 (fax)

For Office Use Only:

Aquifer:  
 Well #: D-196  
 Elevation: \_\_\_\_\_

This report should be prepared by the pump installer in detail and filed with the Department within 30 days of the installation of pump.


Well Owner Information	Well Location
Owner Name: <u>New Hope Farms</u>	Latitude: _____ Longitude: _____
Mailing Address: <u>C/o Wayne Bush</u> <u>49665 County Rd 559</u> <u>Schlater Ms. 38952</u> City State Zip Code	Method of Lat/Long (circle one): Conventional Survey, USGS quad, Hand-held GPS, Survey-grade GPS <u>NE 1/4 SW 1/4 Sec 34 Twn 21N Rng 1W</u>
Telephone No. <u>(662) 658-4650</u>	Distance Direction Nearest Town <u>3 Miles E of Schlater</u>

Pump Type Circle one	Power Type Circle one
Air Lift Jet <input checked="" type="radio"/> Submersible	Diesel Engine Gasoline Engine Natural Gas
Bucket Piston Turbine	<input checked="" type="radio"/> Electric Motor Hand Tractor PTO
Centrifugal Rotary Flowing Well	Windmill Other (specify): _____
Other (specify): _____	Horse Power Rating of Motor: <u>30</u>
Date Pump Installed: <u>11-20-08</u>	Setting Depth: <u>70</u> feet
Rated Pump Capacity: <u>1150 ±</u> Gallons Per Minute	Number of Stages: <u>1</u>

Pump Test Data	Method of Measuring Water Level Circle one
Date Well Tested: _____	Air Line Electric Measuring Line Steel Tape
Static Water Level (A): _____ Feet Below Land Surface	Other (specify): _____
Pumping Water Level (B): _____ Feet Below Land Surface	For flowing well, measured shut in head: _____ feet
Drawdown [(B) - (A)]: _____ Feet Below Land Surface	Well yielded _____ GPM with a drawdown of _____
Test Pumping Rate: _____ Gallons Per Minute	_____ feet after _____ hours of pumping
Duration of Pump Test (minimum 4 hours): _____ hours	

I HEREBY CERTIFY that the above statements are true to the best of my knowledge.

John P. Chism      0439  
 Print Name of Pump Installer and License No. (if applicable)

  
 Signature of Pump Installer


RECEIVED  
 DEC 01 2008  
 BY: OLWR

D-196


6w42942



### New Hope Farms



This map is a user generated static output from an Internet mapping site and is for general reference only. Data layers that appear on this map may or may not be accurate, current, or otherwise reliable. THIS MAP IS NOT TO BE USED FOR NAVIGATION.



#### Legend

- County Boundary
- Public Land Survey System
- Interstate Highway
- Natchez Trace Parkway
- US 7 State Highway
- US Highway
- State Highway
- 3-digit State Highway
- City Street
- County Road
- Major River
- Perennial Stream
- Intermittent Stream
- Water Body (all water bodies)
- Islands
- Islanded areas
- Marsh or swamp
- Water
- Water
- Water
- Mississippi River
- Incorporated Cities
- Aerial Photo (Quadrangle)

Scale: 1:17,836



RECEIVED

DEC 01 2008

BY: OLW/F