

STATE WELL REPORT

Part 1

Driller's Log

Mississippi Department of Environmental Quality
 Office of Land and Water Resources
 P.O. Box 2309
 Jackson, MS 39225-2309
 (601)961-5210
 (601)360-0535 (fax)

For Office Use Only:

Well #: J180
 Aquifer: _____
 E-Log #: _____

County: Jones
 Permit #: _____
 Driller: West Water Well
 Date drilling completed: 3-31-17

State Law requires that this report be prepared by the license holder responsible for the work and filed with the Department at the above address within 30 days of completion of drilling of the well or borehole.

Well Owner Information (Landowner if borehole is not for a water well) Owner Name: <u>Al Garrick</u> <small>Garrick</small> Mailing Address: <u>699 Coarick Rd</u> <u>Seminary</u> <u>MS</u> <u>39479</u> <small>City State Zip Code</small> Telephone No. <u>(601) 498-4668</u>		Well or Borehole Location Latitude: <u>31°35'08"</u> Longitude: <u>89°23'21"</u> Method of Lat/Long (check one): Conventional Survey <u>42</u> USGS quad _____, Hand-held GPS _____, Survey-grade GPS _____ <u>NE 1/4 SW 1/4, Sec 10 T 7N R 14W</u> _____ Miles _____ of _____ <small>(Distance) (Direction) (Nearest Town)</small>	
---	--	--	--

Well / Borehole Data

Date drilling started: 3-31-17 Date drilling completed: 3-31-17 Hole depth: 260 Hole diameter: 6 1/2

Location of the source of any surface water used for drilling: _____

Method of dosing and volume of Chlorine used in drilling and development: _____

Logs run (circle all applicable): No log run Electric Gamma Ray Density Sonic Neutron Other: _____

Name of organization running log(s): _____

Purpose of borehole (circle one): Water Well Geotechnical/Geological Investigation Ground Source Heat Pump
 Seismic Survey Other (describe) _____

If drilling is not related to water well construction, skip the remainder of this block

Purpose of Well (circle all applicable): Home Industrial Public Supply Irrigation Fish Culture
 Other (describe): Poultry Farm

If a flowing well, method of flow regulation: Valve _____ Other (describe) _____

Static Water Level: 178 feet [above or (below) land surface Date measured: 3- -17
(circle one)

Method of measurement (circle one): Steel tape Electric tape Air line Other (describe): _____

Well depth: 260 Well grouted to a depth of: 50 feet Type of grout (circle one): Neat Cement Bentonite Mix

Casing length: 240 feet Casing diameter: 4 inches Type of casing: PVC

Screen length: 20 feet Screen diameter: 4 inches Type of screen: Pvc slotted

Screen slot size: .010 inches Setting depth: From 240 feet to 260 feet

Type of completion (circle all applicable): Gravel packed Underreamed Open hole Natural Development

Other (describe): _____

Top of tap pipe or reduction in casing: _____ feet

If telescoped or more than one screen, describe on next page


County: JONES
 Permit #: _____

For Office Use Only:
 Well #: 5180

The sketch below only required for water wells

If well telescopes, show depths on sketch.

Ground Level



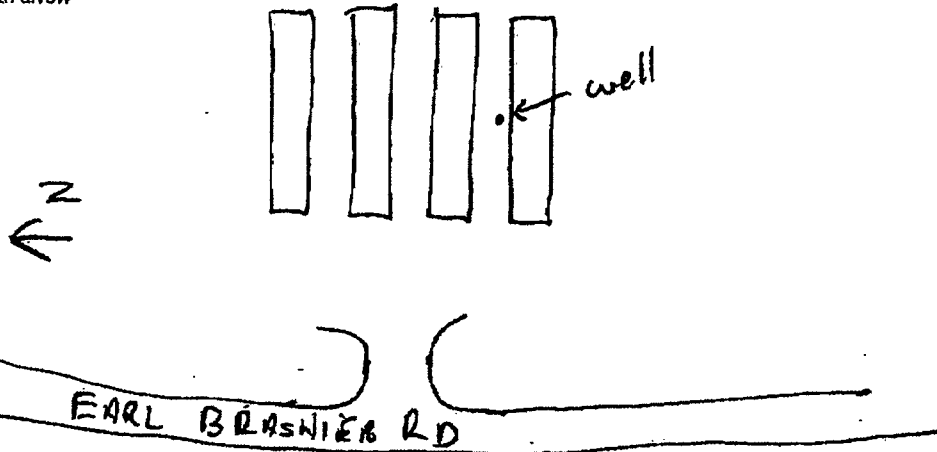
Description of formations encountered must be provided for all wells and boreholes, unless specifically exempted by regulations

Description of Formations Encountered	From (depth)	To (depth)
CLAY	Ground level	57
SILTY SAND	57	83
STICKY CLAY	83	197
SAND	197	260

If more than one screen, show location of each on sketch

Sketch the property layout and include the following:

- 1) the well location
- 2) any permanent structures on the property that may aid in locating the well
- 3) any roads, power lines, or other items that may aid in locating the property and the well
- 4) north arrow




Landowner Name: Al Coarick

I HEREBY CERTIFY that the well/borehole was drilled, constructed, and completed in accordance with all applicable requirements of the Mississippi Department of Environmental Quality and the Mississippi Department of Health regulations, if applicable, and state laws.

David A. West 0-622 4-27-17
 Print Name of Responsible Licensee and License No. Date

David A. West
 Signature of Licensee



STATE WELL REPORT

Part 2

Pump Installer's Completion Report
 Mississippi Department of Environmental Quality
 Office of Land and Water Resources
 P.O. Box 2309
 Jackson, MS 39225-2309
 (601)961-5210
 (601) 360-0535 (fax)

For Office Use Only:

Well #: J180
 Aquifer: _____

County: Jones
 Permit #: _____
 Driller: West Water Well
 Date completed: 3-31-17
 Copy information from block on Part 1

This part of the report must be completed by a licensed water well contractor or a licensed pump installer. A copy of Part 1 of the report must be attached and both parts filed with the Department at the above address within 30 days of well completion.

Well Owner Information			Well Location	
Owner Name: <u>Al Coarick</u>	Latitude: <u>31°35'08"</u>		Longitude: <u>89°23'21"</u>	
Mailing Address: <u>649 Coarick Rd</u>	Method of Lat/Long (check one): Conventional Survey _____		Hand-held GPS <input checked="" type="checkbox"/> Survey-grade GPS _____	
<u>Seminary</u> City	<u>MS</u> State	<u>39479</u> Zip Code	USGS quad <u>NE ¼ SW ¼, Sec 10 T 7N R 14W</u>	
Telephone No. <u>(601) 498-4668</u>	Miles _____ of _____		(Distance) (Direction) (Nearest Town)	

Pump Type (circle one)
 Submersible Turbine Air Lift Centrifugal Flowing Well Jet Piston Rotary Other (describe): _____

Date Pump Installed: 3-31-17 Rated Pump Capacity: 50 Gallons Per Minute

Is This Pump (circle one): New Repaired Replacement

Power Type (circle one)
 Electric Diesel Gasoline Natural Gas Tractor PTO Windmill Other (describe): _____

Horse Power Rating of Motor: 5 Setting Depth: 220 feet Number of Stages: _____

Pump Test Data for Non Flowing Well

Date Well Tested: _____ Duration of Pump Test (minimum 4 hours): _____ hours

Static Water Level (A): _____ Feet Below Land Surface Pumping Water Level (B): _____ Feet Below Land Surface

Drawdown [(B) - (A)]: _____ Feet Below Land Surface Test Pumping Rate: _____ Gallons Per Minute

Method of measurement (circle one): Steel tape Electric tape Air line Other (describe): _____

Pump Test Data for Flowing Well

Measured shut in head: _____ feet.

Well yielded _____ GPM with a drawdown of _____ feet after _____ hours of pumping

Meter Installation

Meter Manufacturer: _____ Meter Serial Number: _____

Meter Model Number/Name: _____ Type of Meter: _____

Totalizer Register Unit and Multiplier Factor (AF x .001, gal x 1000, etc): _____

Installation Date: _____ Meter installed by: _____

Is This Meter (circle one): New Repaired Replacement

Important: By submitting the above information you are certifying that this meter was installed to manufacturer standards. For agricultural wells, a list of approved meters is on the MDEQ website.

I HEREBY CERTIFY that the above statements are true to the best of my knowledge.

David A. West 0-672 4-27-17 David A. West
 Print Name of Pump Installer and License No. (if applicable) Date Signature of Pump Installer