

State Well Report

Part 1

Mississippi Department of Environmental Quality
Office of Land and Water Resources
P.O. Box 10631
Jackson, MS 39289-0631
(601) 961-5210
(601) 354-6938 (fax)

For Office Use Only:

Aquifer: _____
Well #: 12494
L. S. Elevation: _____
E-log #: _____

County: Jackson
Permit #: _____
Driller: Coastwater Wells SRV.
Date drilling completed: 10/3/11

State Law requires that this report be prepared by the driller in detail and filed with the Department within 30 days of completion of drilling of the well.

Well Owner Information	Well Location
Owner Name: <u>Pascagoula Pride</u>	Latitude: <u>30° 22' 46.80"</u> Longitude: <u>088° 35' 46.80"</u>
Mailing Address: _____	Method of Lat/Long (circle one): Conventional Survey, <u>USGS quad, Hand-held GPS, Survey-grade GPS</u>
<u>Pascagoula, MS 39568</u> City State Zip Code	<u>No sections 11700 on</u> <u>1/4 1/4 Sec map Twn T85 Rng R6 W</u>
Telephone No: <u>(228) 366-1548</u>	Distance Direction Nearest Town <u>2 1/2 Miles West of Pascagoula</u>

Well Data

Purpose of Well (circle one) Home Industrial Public Supply Irrigation Fish Culture Other: _____

Date well drilling started: 10/3/11 Date well drilling completed: 10/3/11

If flowing, method of flow regulation: Valve N/A Other (describe) _____

Static Water Level: 10 feet above or below (circle one) land surface Date measured: 10/3/11

Method of Measurement (circle one) steel tape electric tape air line other: _____

Hole depth: 130 FT. Well depth: 130 FT. Well grouted to a depth of 10 feet

Type of grout (circle one): Cement Bentonite Mix

Casing length: 30 feet Casing diameter: 4 inches Type of casing: PVC

Screen length: 20 feet Screen diameter: 2 inches Type of screen: PVC

Screen slot size: .006 inches Setting depth: From 100 feet to 130 feet

Type of completion (circle all applicable): Gravel packed Underreamed Telescoped Open hole Natural Development

Other (describe): _____

Top of lap pipe or reduction in casing: N/A feet. If telescoped or more than one screen, describe on back of page

Logs run (circle all applicable): No log run Electric Gamma Ray Density Sonic Neutron Other: _____

Name of organization running log(s): N/A

I certify that the well was drilled, constructed, and completed in accordance with all applicable requirements of the Mississippi Department of Environmental Quality and/or the Mississippi Department of Health regulations and state laws.

Jack Ridgwell 0-472
Print Name of Water Well Contractor and License No.

Jack Ridgwell
Signature of Water Well Contractor

RECEIVED
OCT 12 2011


If well telescopes please sketch below and show depths.

Ground Level

Description of Formations Encountered	From	To
top soil	0	10
Orange Clay	10	50
Blue clay	50	80
White coarse sand	80	100
Blue clay	100	130

If more than one screen, show location of each on sketch

Sketch the property layout and include the following: 1) the well location; 2) any permanent structures on the property that may aid in locating the well; 3) any roads, power lines, or other items that may aid in locating the property and the well; 4) indicate direction.



Landowner Name: Pascegoala Pride

Signature of Water Well Contractor: *John Rydzewski*

RECEIVED

OCT 12 2011

Lewis Printing BY: OLIVER

STATE WELL REPORT

Part 2

Pump Installer's Completion Report
 Mississippi Department of Environmental Quality
 Office of Land and Water Resources
 P.O. Box 10631
 Jackson, MS 39289-0631
 (601) 961-5210
 (601) 354-6938 (fax)

For Office Use Only:

Aquifer: _____

Well #: P494

Elevation: _____

County: Jackson
 Permit #: _____
 Driller: Coast Water Well Serv.
 Date completed: 10/3/11

This report should be prepared by the pump installer in detail and filed with the Department within 30 days of the installation of pump.

Well Owner Information	Well Location
Owner Name: <u>Pascagoula Pride</u>	Latitude: <u>30° 22' 46.80"</u> Longitude: <u>088° 35' 46.02"</u>
Mailing Address: _____	Method of Lat/Long (circle one): Conventional Survey,
<u>Pascagoula, MS 39568</u>	USGS quad: <u>Hand-held GPS</u> , Survey-grade GPS
City State Zip Code	<u>NO SECTIONS LISTED</u>
Telephone No. <u>228 366-1548</u>	<u>RW MSRP</u> Twn <u>T8S</u> Rng <u>R6W</u>
	Distance Direction Nearest Town
	<u>2 1/2</u> Miles <u>West</u> of <u>Pascagoula</u>

Pump Type Circle one	Power Type Circle one
Air Lift Jet <input type="radio"/> <u>Submersible</u> <input type="radio"/>	Diesel Engine Gasoline Engine Natural Gas
Bucket Piston <input type="radio"/> Turbine <input type="radio"/>	<u>Electric Motor</u> <input type="radio"/> Hand <input type="radio"/> Tractor PTO <input type="radio"/>
Centrifugal Rotary <input type="radio"/> Flowing Well <input type="radio"/>	Windmill Other (specify): _____
Other (specify): _____	Horse Power Rating of Motor: <u>1HP</u>
Date Pump Installed: <u>10/4/11</u>	Setting Depth <u>60 FT. Drop Pipe</u> feet
Rated Pump Capacity: <u>20</u> Gallons Per Minute	Number of Stages: <u>9</u>

Pump Test Data	Method of Measuring Water Level Circle one
Date Well Tested: <u>10/4/11</u>	<u>Air Line</u> <input type="radio"/> Electric Measuring Line <input type="radio"/> Steel Tape <input type="radio"/>
Static Water Level (A): <u>10</u> Feet Below Land Surface	Other (specify): _____
Pumping Water Level (B): <u>N/A</u> Feet Below Land Surface	For flowing well, measured shut in head: <u>N/A</u> feet
Drawdown [(B) - (A)]: <u>N/A</u> Feet Below Land Surface	Well yielded <u>65</u> GPM with a drawdown of
Test Pumping Rate: <u>24</u> Gallons Per Minute	<u>N/A</u> feet after <u>N/A</u> hours of pumping
Duration of Pump Test (minimum 4 hours): <u>4</u> hours	

I HEREBY CERTIFY that the above statements are true to the best of my knowledge.

Jack Kidgell 0-472 Jan Ripper
 Print Name of Pump Installer and License No. (if applicable) Signature of Pump Installer


RECEIVED
 OCT 12 2011
 BY: OLWR

Handwritten notes on the left side of the page, including the word "RESEARCH" and other illegible scribbles.

Handwritten notes on the right side of the page, including the word "RESEARCH" and other illegible scribbles.

Handwritten text: "RESEARCH" and other illegible words.

Handwritten text: "RESEARCH" and other illegible words.



Handwritten text: "RESEARCH" and other illegible words.

Handwritten text: "RESEARCH" and other illegible words.



Handwritten text: "RESEARCH" and other illegible words.

Handwritten text: "RESEARCH" and other illegible words.

Handwritten text: "RESEARCH" and other illegible words.

Handwritten text: "RESEARCH" and other illegible words.



Handwritten text: "RESEARCH" and other illegible words.


Handwritten text: "RESEARCH" and other illegible words.

Handwritten text: "RESEARCH" and other illegible words.

Handwritten text: "RESEARCH" and other illegible words.

Handwritten text: "RESEARCH" and other illegible words.

Vertical stamp on the bottom left: "RESEARCH" and other illegible text.



Handwritten text: "RESEARCH" and other illegible words.