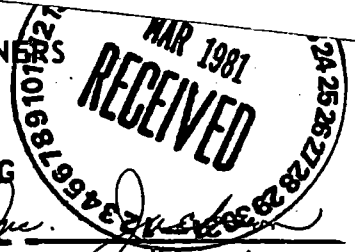


JACKSON
 2122
 6-9-80
 6-9-

MISSISSIPPI
 BOARD OF WATER COMMISSIONERS
 416 North State Street
 Jackson, Mississippi 39201



WATER WELL DRILLERS LOG

date well completed

firm name

county well located

80 Coast Water Well Sew. Inc.

LANDOWNER: Charles Green
 P.O. Box 160,
 Pascagoula, Miss.
 (mailing address) 39367

description of formations encountered	from	to
Top soil	0	3'
Red Clay	3	10'
Blue Clay	10'	30'
White Coarse Sand	30'	90'
Blue Clay	90'	180'
Gray Coarse sand	180'	300'
		Hole

WELL LOCATION:

sec. 35 T. 2 S. R. 7 W.
5 miles (distance) of Daibine (direction) of Daibine (nearest town)

WELL PURPOSE: Home
 (home, irrigation, municipal, industrial)

WELL COMPLETION DATA:

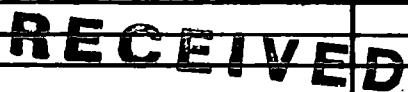
- (1) diameter (inches) 2"
- (2) total depth (feet) 300'
- (3) static water level (feet) 29' ^{below} ~~above~~ top of ground.
- (4) casing PVC 290'
 (material) (depth)
- 2" (size) if telescope see back.
- (5) screen 10' 290'
 (length) (depth to top)
- 9" (size) PVC (material)
- (6) pump 1 1/2 HP 7
 (HP) (yield gpm)
- Elect. (type power)
- (7) electric log No.
 (yes or no)
- (organization running log)

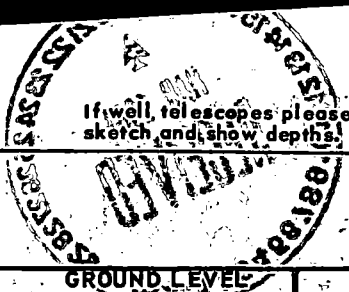
(8) How well bottom plugged
Back Wash Valve

DRILLERS REMARKS:

DEPT. OF NATURAL RESOURCES
 BUREAU OF LAND & WATER RESOURCES


MAR 20 1981





If well telescopes please sketch and show depths.

GROUND LEVEL



		X	

SECTION 35

Please indicate well location X.

ADDITIONAL INFORMATION

A series of horizontal lines for writing additional information.

If more than one screen, show locations of each on sketch.