

**Jackson**  
 2011  
 8-3-75

MISSISSIPPI  
 BOARD OF WATER COMMISSIONERS  
 416 North State Street  
 Jackson, Mississippi 39201

WATER WELL DRILLERS LOG

August 3 1975 GARLAND WATER WELLS JACKSON  
 date well completed firm name county well located

LANDOWNER: <u>Jolly QUAVE</u> <u>QUAVE ROAD</u> <u>OCEAN SPRINGS, MS 39564</u> (mailing address)	description of formations encountered	from	to
	TOP SOIL	0	3
	COURSE SAND	3	118
	MUD	118	126
	FINE SAND	126	141
	MUD	141	146
	FINE SAND	146	163
	COURSE SAND	163	179
	MUD	179	

WELL LOCATION:

sec. 5 T. 7 R. 2  
10 miles NORTHE of OCEAN SPRINGS  
 (distance) (direction) (nearest town)

WELL PURPOSE: HOME  
 (home, irrigation, municipal, industrial)


WELL COMPLETION DATA:

- (1) diameter (inches) 2"
- (2) total depth (feet) 172'
- (3) static water level (feet) 32' <sup>below</sup> ~~above~~ top of ground.
- (4) casing PVC 162'  
 (material) (depth)  
2" if telescope see back.  
 (size)
- (5) screen 10' 172'-162'  
 (length) (depth to top)  
2" PVC  
 (size) (material)
- (6) pump 1 14-16  
 (HP) (yield gpm)  
Electric  
 (type power)
- (7) electric log No  
 (yes or no)

(organization running log)

(8) how well bottom plugged FOOT BALL

DRILLERS REMARKS:




DEC 15 1975

MISS. BD. OF WATER COMM

If well telescopes please sketch and show depths.


GROUND LEVEL



SECTION \_\_\_\_\_

Please indicate well location X.

ADDITIONAL INFORMATION



~~FIELD GENERAL DRAWING AND EXAMINATIONS FROM THE DISTRICT HEADQUARTERS DISTRICT OFFICE AND POSSIBLE USE OF VERMIL~~

If more than one screen, show locations of each on sketch.