

JACKSON
 N 497
 6-19-81

MISSISSIPPI DEPARTMENT OF NATURAL RESOURCES
 Bureau of Land and Water Resources
 Southport Mall
 P.O. Box 10631

Jackson, Mississippi 39201
WATER WELL DRILLERS LOG

6-19-1981 Coastal Water Well Sew. Jackson
 date well completed firm name county well located

LANDOWNER: *Delta Corp.*
P.O. Box 2056
Pascagoula Miss.
 (mailing address) *39567*

description of formations encountered	from	to
Top soil	0	5'
Blue Clay	5'	49'
White Coarse sand	49'	80'
White sand & wood	80'	110'
Blue Clay & Shuck of sand	110'	120'
Blue Clay	120'	390'
Blue Clay & Shuck of sand	390'	412'
Blue Clay	412'	450'
Gray med. Sand	450'	470'
Gray Coarse Sand	470'	550'


WELL LOCATION:
 sec. 25 T 7 N R 8 E
2 3/4 miles E of OCEAN SPRINGS
 (distance) (direction) (nearest town)

WELL PURPOSE: home
 (home, irrigation, municipal, industrial)

WELL COMPLETION DATA:
 (1) diameter (inches) 4" x 2"
 (2) total depth (feet) 550
 (3) static water level (feet) 65' below above top of ground.
 (4) casing PVC, 530'
 (material) (depth)
4" x 2" If telescope see back.
 (size)
 (5) screen 20', 530'
 (length) (depth to top)
4" x 2", PVC
 (size) (material)
 (6) pump 5 hp., 35
 (HP) (yield gpm)
Electric
 (type power)
 (7) electric log No.
 (yes or no)
 (organization running log)


(8) How well bottom plugged?
Back Wash Valve

DRILLERS REMARKS:




If well telescopes please sketch and show depths.

GROUND LEVEL



If more than one screen, show locations of each on sketch.



SECTION 25

Please indicate well location X.

ADDITIONAL INFORMATION

Lined area for additional information.