

JACKSON
 N 292
 2-2-70

MISSISSIPPI
 BOARD OF WATER COMMISSIONERS
 416 North State Street
 Jackson, Mississippi 39201

CODED

WATER WELL DRILLERS LOG

2/2/70 date well completed
 To Coastal Drilling Jackson firm name
 county well located

LANDOWNER: Joe Roselli
 RT-1
 Clear Spring Miss
(mailing address)

WELL LOCATION:
 sec 2 T 2 N R 9 E
 S W
 (3) Three miles NW of Gulf Breeze
(distance) (direction) (nearest town)

WELL PURPOSE: home
(home, irrigation, municipal, industrial)

WELL COMPLETION DATA:
 (1) diameter (inches) 2 1/4"
 (2) total depth (feet) 453
 (3) static water level (feet) 23 below top of ground
 (4) casing galv. 438 (material) (depth)
 2 1/4" (size) If telescope see back.
 (5) screen 15' 438 (length) (depth to top)
 2" (size) SS (material)
 (6) pump 2 1/2 (HP) 38 (yield gpm)
 Ele (type power)
 (7) electric log no (yes or no)

(organization running log)

(8) how well bottom plugged
 2" back wash valve
 DRILLERS REMARKS:
 None

description of formations encountered	from	to
Blue clay	1	10
Red clay	10	25
White Sand	25	47
fine water sand	47	68
Blue clay	68	388
fine water sand	388	399
fine coarse water sand	399	453

CODED


Very good water well

FEB 5 - 1970


MISS. BLDG. CODE
 WATER COMMISSION

If well telescopes please sketch and show depths.

GROUND LEVEL

147' 

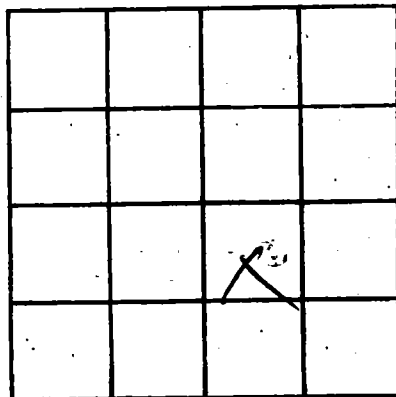
4" glau
Casing

291' 

2" glau
Casing

15'

2" SS
Screen



SECTION _____

Please indicate well location X.

ADDITIONAL INFORMATION

If more than one screen,
show locations of each on sketch.