

State Well Report

Part 1

Mississippi Department of Environmental Quality
Office of Land and Water Resources
P.O. Box 10631
Jackson, MS 39289-0631
(601)961-5210
(601)354-6938 (fax)

For Office Use Only:

Aquifer: _____
Well #: K-494
L. S. Elevation: _____
E-log #: _____

County: JACKSON
Permit #: _____
Driller: Coast Water Well Serv.
Date drilling completed: 2-17-06

State Law requires that this report be prepared by the driller in detail and filed with the Department within 30 days of completion of drilling of the well.

Well Owner Information	Well Location
Owner Name: <u>Michael Orr</u>	Latitude: <u>30° 31' 21"</u> Longitude: <u>088° 38' 68"</u>
Mailing Address: <u>2110 Goldrush Ln.</u>	Method of Lat/Long (circle one): Conventional Survey, <u>43</u>
<u>Vandave MS 39565</u>	USGS quad: <u>Hand-held GPS</u> , Survey-grade GPS
City: <u>Vandave</u> State: <u>MS</u> Zip Code: <u>39565</u>	<u>SW</u> 1/4 <u>NW</u> 1/4 Sec <u>13</u> Twn <u>T6S</u> Rng <u>R7W</u>
Telephone No. <u>(601) 826-4853</u>	Distance: <u>3</u> Miles Direction: <u>East</u> of Nearest Town: <u>Vandave</u>

Well Data

Purpose of Well (circle one) Home Industrial Public Supply Irrigation Fish Culture Other: _____

Date well drilling started: 2-16-06 Date well drilling completed: 2-17-06

If flowing, method of flow regulation: Valve N/A Other (describe) _____

Static Water Level: 40 feet above or below (circle one) land surface Date measured: 2-17-06

Method of Measurement (circle one) steel tape electric tape air line other: _____

Hole depth: 115' Well depth: 115' Well grouted to a depth of 10 feet

Type of grout (circle one): Cement Bentonite Mix

Casing length: 105 feet Casing diameter: 2 inches Type of casing: PVC

Screen length: 10 feet Screen diameter: 2 inches Type of screen: PVC

Screen slot size: .006 inches Setting depth: From 105 feet to 115 feet

Type of completion (circle all applicable): Gravel packed Underreamed Telescoped Open hole Natural Development

Other (describe): _____

Top of lap pipe or reduction in casing: N/A feet. If telescoped or more than one screen, describe on back of page

Logs run (circle all applicable) No log run Electric Gamma Ray Density Sonic Neutron Other: _____

Name of organization running log(s): N/A

I certify that the well was drilled, constructed, and completed in accordance with all applicable requirements of the Mississippi Department of Environmental Quality and/or the Mississippi Department of Health regulations and state laws.

Jack Ridgell 0-472
Print Name of Water Well Contractor and License No.

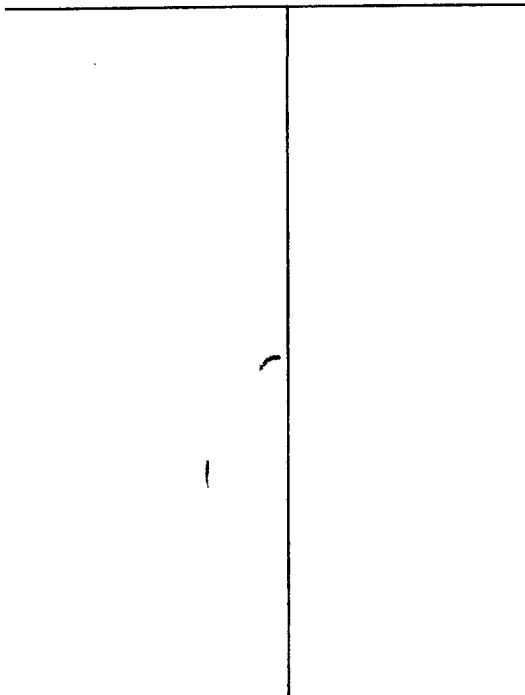
Jack Ridgell
Signature of Water Well Contractor

RECEIVED
MAR 20 2006
BY: OLWR

K-494

If well telescopes please sketch below and show depths.

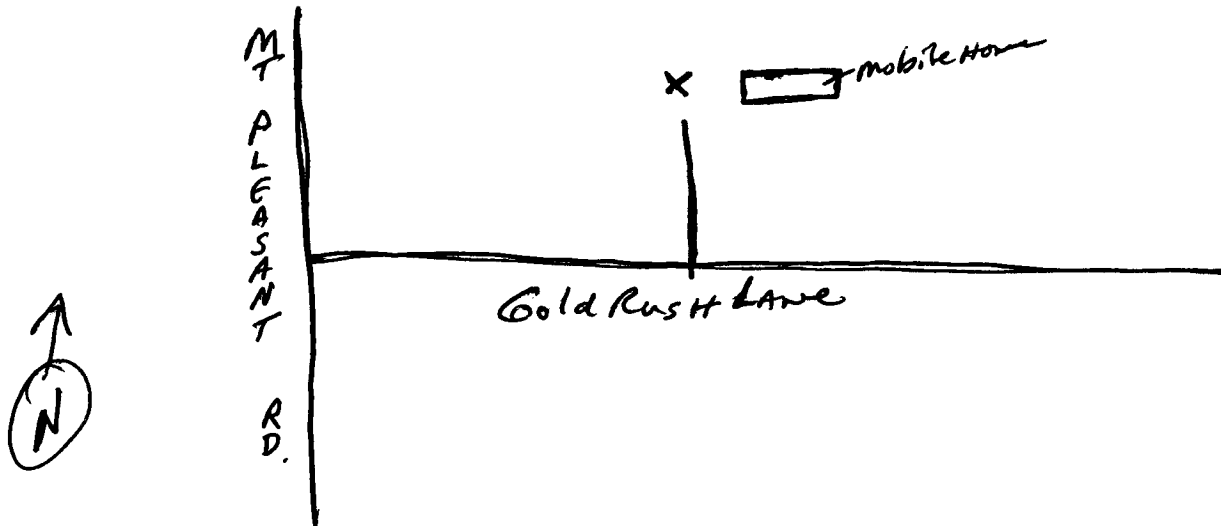
Ground Level




Description of Formations Encountered	From	To
TOP SOIL	0	2
Red clay	2	18
medium white sand	18	60
white clay	60	80
medium white sand	80	115


If more than one screen, show location of each on sketch

Sketch the property layout and include the following: 1) the well location; 2) any permanent structures on the property that may aid in locating the well; 3) any roads, power lines, or other items that may aid in locating the property and the well; 4) indicate direction.



Landowner Name: Michael Orr


 Signature of Water Well Contractor



RECEIVED
 MAR 20 2006
 BY: OLWR

STATE WELL REPORT

Part 2

Pump Installer's Completion Report
Mississippi Department of Environmental Quality
Office of Land and Water Resources
P.O. Box 10631
Jackson, MS 39289-0631
(601)961-5210
(601)354-6938 (fax)

County: JACKSON
Permit #: _____
Driller: Coast Water Well Serv.
Date completed: 2-17-06

For Office Use Only:
Aquifer: _____
Well #: K-494
Elevation: _____

This report should be prepared by the pump installer in detail and filed with the Department within 30 days of the installation of pump.

Well Owner Information	Well Location
Owner Name: <u>Michael Orr</u>	Latitude: <u>30° 31' 43" N</u> Longitude: <u>088° 38' 37" W</u>
Mailing Address: <u>2110 Goldrush Ln.</u>	Method of Lat/Long (circle one): Conventional Survey, <u>Hand-held GPS</u>
<u>Vanderveave MS 39565</u>	USGS quad, <u>SW 1/4 NW 1/4 Sec 13 Twn 76S Rng R7W</u>
City State Zip Code	Distance Direction Nearest Town
Telephone No. <u>(228) 826-4853</u>	<u>3 Miles EAST of Vanderveave</u>

Pump Type Circle one	Power Type Circle one
Air Lift <input type="radio"/> Jet <input checked="" type="radio"/> Submersible	Diesel Engine Gasoline Engine Natural Gas
Bucket <input type="radio"/> Piston <input type="radio"/> Turbine	<input checked="" type="radio"/> Electric Motor Hand Tractor PTO
Centrifugal <input type="radio"/> Rotary <input type="radio"/> Flowing Well	Windmill Other (specify): _____
Other (specify): _____	Horse Power Rating of Motor: <u>1 HP</u>
Date Pump Installed: <u>2-18-06</u>	Setting Depth: <u>80ft. drop pipe</u> feet
Rated Pump Capacity: <u>8</u> Gallons Per Minute	Number of Stages: <u>2</u>

Pump Test Data	Method of Measuring Water Level Circle one
Date Well Tested: <u>2-18-06</u>	<input checked="" type="radio"/> Air Line <input type="radio"/> Electric Measuring Line <input type="radio"/> Steel Tape
Static Water Level (A): <u>40</u> Feet Below Land Surface	Other (specify): _____
Pumping Water Level (B): <u>N/A</u> Feet Below Land Surface	For flowing well, measured shut in head: <u>N/A</u> feet
Drawdown [(B) - (A)]: <u>N/A</u> Feet Below Land Surface	Well yielded <u>8</u> GPM with a drawdown of
Test Pumping Rate: <u>8</u> Gallons Per Minute	<u>N/A</u> feet after <u>N/A</u> hours of pumping
Duration of Pump Test (minimum 4 hours): <u>16</u> hours	

I HEREBY CERTIFY that the above statements are true to the best of my knowledge.

Ben Ridgell 0-713P Ben Ridgell
Print Name of Pump Installer and License No. (if applicable) Signature of Pump Installer

RECEIVED

MAR 20 2006

BY: OLWR