

Part 2 never received 3/13

# State Well Report Part 1

Mississippi Department of Environmental Quality  
Office of Land and Water Resources  
P.O. Box 10631  
Jackson, MS 39289-0631  
(601)961-5210  
(601)354-6938 (fax)

**For Office Use Only:**

Aquifer: \_\_\_\_\_  
Well #: J-425  
L. S. Elevation: \_\_\_\_\_  
E-log #: \_\_\_\_\_

County: Jackson

Permit #: \_\_\_\_\_

Driller: Coast Water Wells SRV.

Date drilling completed: 9-28-07

State Law requires that this report be prepared by the driller in detail and filed with the Department within 30 days of completion of drilling of the well.

Well Owner Information	Well Location
Owner Name: <u>American Homes</u>	Latitude: <u>30° 31' 65.3"</u> Longitude: <u>88° 44' 35.3"</u>
Mailing Address: <u>Seaman Rd.</u>	Method of Lat/Long (circle one): Conventional Survey, <u>39</u>
<u>Vanceleave, Ms 39565</u>	USGS quad: <u>Hand-held GPS</u> Survey-grade GPS
City State Zip Code	<u>SW 1/4 NE 1/4 Sec 13 Twn T6S Rng R8W</u>
Telephone No. <u>228 475-4599</u>	Distance Direction Nearest Town
	<u>3</u> Miles <u>WEST</u> of <u>Vanceleave</u>

**Well Data**

Purpose of Well (circle one) Home Industrial Public Supply Irrigation Fish Culture Other: \_\_\_\_\_

Date well drilling started: 9-25-07 Date well drilling completed: 9-28-07

If flowing, method of flow regulation: Valve N/A Other (describe) \_\_\_\_\_

Static Water Level: 100 feet above or below (circle one) land surface Date measured: 9-28-07

Method of Measurement (circle one) steel tape electric tape air line other: \_\_\_\_\_

Hole depth: 500 FT Well depth: 500 FT Well grouted to a depth of 10 feet

Type of grout (circle one): Cement Bentonite Mix

Casing length: 480 feet Casing diameter: 4x2 inches Type of casing: PVC

Screen length: 20 feet Screen diameter: 2 inches Type of screen: PVC

Screen slot size: .008 inches Setting depth: From 480 feet to 500 feet

Type of completion (circle all applicable): Gravel packed Underreamed Telescoped Open hole Natural Development

Other (describe): \_\_\_\_\_

Top of lap pipe or reduction in casing: N/A feet. If telescoped or more than one screen, describe on back of page

Logs run (circle all applicable): No log run Electric Gamma Ray Density Sonic Neutron Other: \_\_\_\_\_

Name of organization running log(s): N/A

I certify that the well was drilled, constructed, and completed in accordance with all applicable requirements of the Mississippi Department of Environmental Quality and/or the Mississippi Department of Health regulations and state laws.

Jack Ridgell 0-472  
Print Name of Water Well Contractor and License No.

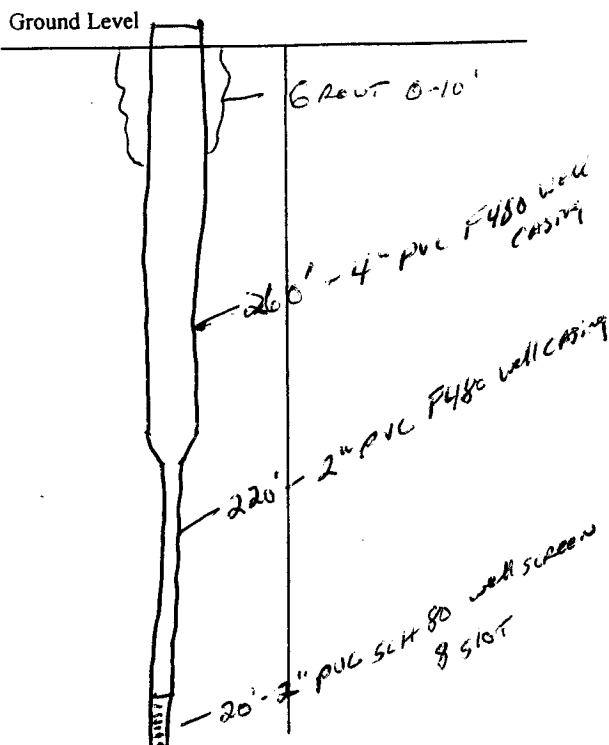
Jack Ridgell  
Signature of Water Well Contractor

RECEIVED

OCT 22 2007

BY: OLWR

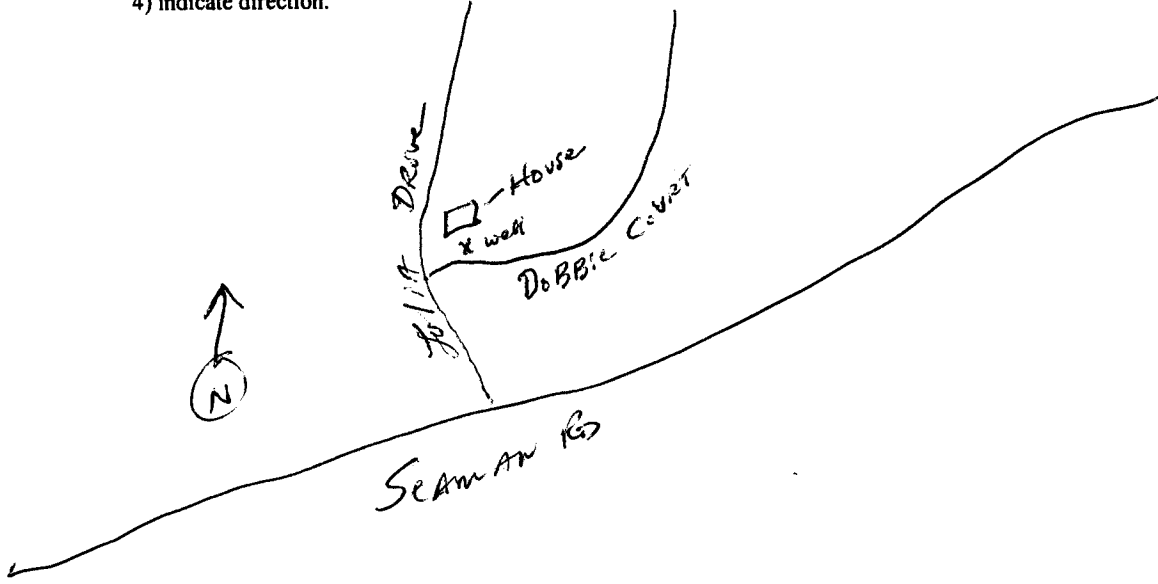
If well telescopes please sketch below and show depths.




Description of Formations Encountered	From	To
TOP SOIL	0	33
Orange Clay	33	60
Orange Coarse Sand	60	104
Orange Clay	104	167
Brown Coarse Sand	167	447
Blue Clay w/ streaks of sand	447	510
Gray Coarse Sand		

If more than one screen, show location of each on sketch

Sketch the property layout and include the following: 1) the well location; 2) any permanent structures on the property that may aid in locating the well; 3) any roads, power lines, or other items that may aid in locating the property and the well; 4) indicate direction.



Landowner Name: American Homes / Kris Hines

  
Signature of Water Well Contractor

RECEIVED  
OCT 22 2007  
BY: OLWR