

MISSISSIPPI DEPARTMENT OF NATURAL RESOURCES

Bureau of Land and Water Resources

Southport Mall

P.O. Box 10631

Jackson, Mississippi 39209

WATER WELL DRILLERS LOG

Jackson
H 2033

5-27 1984 Pace Drilling Co Jackson
date well completed firm name county well located

LANDOWNER: William McNeely

description of formations encountered	from	to
<u>Topsoil</u>	<u>0</u>	<u>6'</u>
<u>Clay</u>	<u>6</u>	<u>10</u>
<u>Good Sand</u>	<u>10</u>	<u>35</u>

Hurley, Ms
(mailing address)

WELL LOCATION:
sec. 4 T 5 N R 5 E
2 miles South of Hurley
(distance) (direction) (nearest town)



WELL PURPOSE:
(home), irrigation, municipal, industrial

- WELL COMPLETION DATA:
- (1) diameter (inches) 2"
 - (2) total depth (feet) 35'
 - (3) static water level (feet) 6' below above top of ground.
 - (4) casing plastic, 30'
(material) (depth)
 - 0 If telescope see back.
(size)
 - (5) screen 5', 35'
(length) (depth to top)
 - 100, plastic
(size) (material)
 - (6) pump 1 12
(HP) (yield gpm)
 - Electric
(type power)
 - (7) electric log (yes or no) no

(organization running log)


(8) how well bottom plugged BW

DRILLERS REMARKS:



If well telescopes please sketch and show depths.

GROUND LEVEL



SECTION _____

Please indicate well location X.

ADDITIONAL INFORMATION

If more than one screen, show locations of each on sketch.