

JACKSON
G 90

6-30-72

MISSISSIPPI
BOARD OF WATER COMMISSIONERS
416 North State Street
Jackson, Mississippi 39201

CODED

WATER WELL DRILLERS LOG

6-30

date well completed

1972 Coast Water Well Serv. Jackson

firm name

county well located

LANDOWNER: H.W. Copeland

4411 Mc Authort St

Josceyons Miss.
(mailing address)

description of formations encountered

from

to

top soil

0 5

fine sand

5 35

yellow clay

35 45

course sand +
gravel

45 115

Blue clay

115 120

course sand

120 155

WELL LOCATION:

sec 27 T 5 N R 6 E
4 miles S. of Wade
(distance) (direction) (nearest town)

WELL PURPOSE: Camp
(home, irrigation, municipal, industrial)

WELL COMPLETION DATA:

- (1) diameter (inches) 2"
- (2) total depth (feet) 155'
- (3) static water level (feet) 20' below top of ground
- (4) casing galv. (material) 145' (depth)
- (size) if telescope see back.
- (5) screen 10' (length) 145' (depth to top)
- 2" (size) stainless (material)
- (6) pump 1/2 (HP) 9 (yield gpm)
- elec. (type power)
- (7) electric log No (yes or no)

(organization running log)

(8) how well bottom plugged
backwash valve


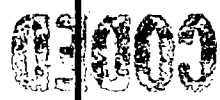

DRILLERS REMARKS:

CODED

SEP 28 1972

If well telescopes please sketch and show depths.

GROUND LEVEL



SECTION 27

Please indicate well location X.

ADDITIONAL INFORMATION

Multiple horizontal lines for recording additional information.

If more than one screen, show locations of each on sketch.