

49

Jackson
F39
8/67

MISSISSIPPI
BOARD OF WATER COMMISSIONERS
416 North State Street
Jackson, Mississippi 39201

WATER WELL DRILLERS LOG

CODED

Aug. 15 1967 Coast Water Well Service Jackson
date well completed firm name county well located

LANDOWNER: Buck Carter
Vancleave Miss.
Rt. 1 Ocean Springs
(mailing address)

description of formations encountered	from	to
Red clay	0	15
Fine White sand	16	54
Blue clay	54	257
Medium to coarse sand	257	267


WELL LOCATION:
sec. 35 ~~58~~ N R 7 E
3 1/2 miles N. East of Vancleave
(distance) (direction) (nearest town)

WELL PURPOSE: Home
(home, irrigation, municipal, industrial)

WELL COMPLETION DATA:

- (1) diameter (inches) Two
- (2) total depth (feet) 267
- (3) static water level (feet) 73 below top of ground.
- (4) casing Galv. 257
(material) (depth)
2 in. if telescope see back.
(size)
- (5) screen Ten ft. 257 ft.
(length) (depth to top)
10 slot, Stainless Steel
(size) (material)
- (6) pump 1 8
(HP) (yield gpm)
Elect.
(type power)
- (7) electric log no
(yes or no)
N. A.
(organization running log)
- (8) how well bottom plugged
Backwash valve

CODED




DRILLERS REMARKS:


If well telescopes please sketch and show depths.



GROUND LEVEL



SE NE



SECTION 35

Please indicate well location X.

ADDITIONAL INFORMATION

Multiple horizontal lines for writing additional information.

If more than one screen, show locations of each on sketch.