

PaA 9/2/99

CODED

JACKSON
D52
3-18-74

MISSISSIPPI
BOARD OF WATER COMMISSIONERS
416 North State Street
Jackson, Mississippi 39201

WATER WELL DRILLERS LOG

March 18 1974 Cobhill Water Sup Jackson
date well completed firm name county well located

LANDOWNER: Jackson Co. School System (East Central)
Paragayola Mo.
(mailing address)

description of formations encountered	from	to
clay	0	20
sand	20	50
clay	50	70
sand	70	100
clay	100	352
sand	352	418


WELL LOCATION:
sec. 31 T 4 N R 5 E
18 miles N of MP
(distance) (direction) (nearest town)

WELL PURPOSE: School
(home, irrigation, municipal, industrial)

- WELL COMPLETION DATA:
- (1) diameter (inches) 6
 - (2) total depth (feet) 418
 - (3) static water level (feet) 30 ^{below} above top of ground.
 - (4) casing Galv. 376-4
(material) (depth)
 - 6 If telescope see back.
(size)
 - (5) screen 40 398
(length) (depth to top)
 - 4" Stamman
(size) (material)
 - (6) pump 7 1/2 80
(HP) (yield gpm)
 - elec
(type power)
 - (7) electric log no
(yes or no)
 - (organization running log)
 - (8) how well bottom plugged BR Valve

CODED

Well Cemented
9/2/99
(Lynn D. 19/)



SEP 30 1974

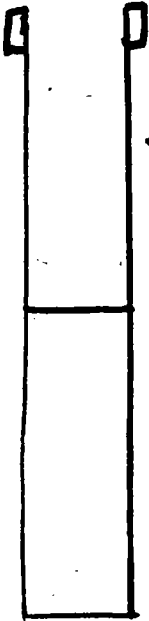
BD. OF WATER COMM

DRILLERS REMARKS:

If well telescopes please sketch and show depths.


GROUND LEVEL

→ 376'-4"
6" casing



→ 21'-4"
Pipe

→ 42'
4" SS
Screen



SECTION 31

Please indicate well location X.

ADDITIONAL INFORMATION

If more than one screen,
show locations of each on sketch.