

State Well Report

Part 1

Mississippi Department of Environmental Quality
Office of Land and Water Resources
P.O. Box 10631
Jackson, MS 39289-0631
(601)961-5210
(601)354-6938 (fax)

For Office Use Only:

Aquifer: A-5
Well #: 51
L. S. Elevation: 121
E-log #:

Holmes

#: 42525
Irrigation Equipment

Date drilling completed: 5-22-08

State Law requires that this report be prepared by the driller in detail and filed with the Department within 30 days of completion of drilling of the well.

Well Owner Information: Hooker Lands Inc. 75%
Mailing Address: Eleanor H. Ellis 25%
103 Wall Street
Lexington Ms. 39095
Well Location:
Latitude: 33.17.508 Longitude: 90.15.31.7
Method of Lat/Long: Conventional Survey
USGS quad, Hand-held GPS, Survey-grade GPS
NE 1/4 SE 1/4 Sec. 26 Twn 17N Rng 1W
Distance 1 Miles Direction SW of Granger

RECEIVED

Well Data

Purpose of Well (circle one) Home Industrial Public Supply Irrigation Fish Culture Other: JUN - 5 2008

Date well drilling started: 5-22-08 Date well drilling completed: 5-22-08

If flowing, method of flow regulation: Valve Other (describe)

Static Water Level: 20 feet above or below (circle one) land surface Date measured: 5-22-08

Method of Measurement (circle one) steel tape electric tape air line other:

Hole depth: 125 Well depth: 125 Well grouted to a depth of 10 feet

Type of grout (circle one): Cement Bentonite Mix

Casing length: 85 feet Casing diameter: 16 inches Type of casing: PVC

Screen length: 40 feet Screen diameter: 16 inches Type of screen: PVC

Screen slot size: .050 inches Setting depth: From 86 feet to 125 feet

Type of completion (circle all applicable): Gravel packed Underreamed Telescoped Open hole Natural Development

Other (describe):

Top of lap pipe or reduction in casing: feet. If telescoped or more than one screen, describe on back of page

Logs run (circle all applicable): No log run Electric Gamma Ray Density Sonic Neutron Other:

Name of organization running log(s):

I certify that the well was drilled, constructed, and completed in accordance with all applicable requirements of the Mississippi Department of Environmental Quality and/or the Mississippi Department of Health regulations and state laws.

Irrigation Equipment Inc
Patrick M. Chism 0695

Signature of Water Well Contractor

Print Name of Water Well Contractor and License No.

Signature of Water Well Contractor

42525

Kelly Vest contracted with us to drill well.
He will set pump.

66042525

A- 51

If well telescopes please sketch below and show depths.


Ground Level

Description of Formations Encountered	From	To
Clay	0	21
Fine Sand + Gravel	22	38
Medium Sand + Gravel	39	125


If more than one screen, show location of each on sketch

Sketch the property layout and include the following: 1) the well location; 2) any permanent structures on the property that may aid in locating the well; 3) any roads, power lines, or other items that may aid in locating the property and the well; 4) indicate direction.

Landowner Name: Hooker Lands Inc. / Eleanor H Ellis

  
 \_\_\_\_\_  
 Signature of Water Well Contractor

RECEIVED  
 JUN 03 2008  
 BY: OLWR



# State Well Report

## Part 1

Mississippi Department of Environmental Quality  
Office of Land and Water Resources  
P.O. Box 10631  
Jackson, MS 39289-0631  
(601)961-5210  
(601)354-6938 (fax)

County: Holmes  
Permit #: 6042925  
Irrigation Equipment  
Driller: \_\_\_\_\_  
Date drilling completed: 5-22-08

For Office Use Only:  
Aquifer: \_\_\_\_\_  
Well #: A-51  
L. S. Elevation: \_\_\_\_\_  
E-log #: \_\_\_\_\_

State Law requires that this report be prepared by the driller in detail and filed with the Department within 30 days of completion of drilling of the well.

Well Owner Information	Well Location
Owner Name: <u>Hooker Lands Inc. 75%</u>	Latitude: <u>33.17.508</u> Longitude: <u>90.15.31.7</u>
Mailing Address: <u>Ellanor H. Ellis 25%</u> <u>103 Wall Street</u> <u>Lexington MS. 39095</u> City State Zip Code	Method of Lat/Long (circle one): <u>31</u> Conventional Survey, <u>32</u> USGS quad, Hand-held GPS, Survey-grade GPS <u>NE</u> 1/4 <u>SE</u> 1/4 Sec <u>26</u> Twn <u>17N</u> Rng <u>1W</u>
Telephone No. ( ) _____	Distance <u>1</u> Miles Direction <u>SW</u> of Nearest Town <u>Cruger</u>

Well Data

Purpose of Well (circle one) Home Industrial Public Supply Irrigation Fish Culture Other: \_\_\_\_\_

Date well drilling started: 5-22-08 Date well drilling completed: 5-22-08

If flowing, method of flow regulation: Valve \_\_\_\_\_ Other (describe) \_\_\_\_\_

Static Water Level: 20 feet above or below (circle one) land surface Date measured: 5-22-08

Method of Measurement (circle one) steel tape electric tape air line other: \_\_\_\_\_

Hole depth: 125 Well depth: 125 Well grouted to a depth of 10 feet

Type of grout (circle one): Cement Bentonite Mix

Casing length: 85 feet Casing diameter: 16 inches Type of casing: PVC

Screen length: 40 feet Screen diameter: 16 inches Type of screen: PVC

Screen slot size: .050 inches Setting depth: From 86 feet to 125 feet

Type of completion (circle all applicable): Gravel packed Underreamed Telescoped Open hole Natural Development  
Other (describe): \_\_\_\_\_

Top of lap pipe or reduction in casing: \_\_\_\_\_ feet. If telescoped or more than one screen, describe on back of page

Logs run (circle all applicable): No log run Electric Gamma Ray Density Sonic Neutron Other: \_\_\_\_\_

Name of organization running log(s): \_\_\_\_\_


I certify that the well was drilled, constructed, and completed in accordance with all applicable requirements of the Mississippi Department of Environmental Quality and/or the Mississippi Department of Health regulations and state laws.

Irrigation Equipment Inc  
Patrick M. Chism 0695

Print Name of Water Well Contractor and License No. \_\_\_\_\_ Signature of Water Well Contractor [Signature]

Kelly Vest contracted with us to drill well  
He will set pump.

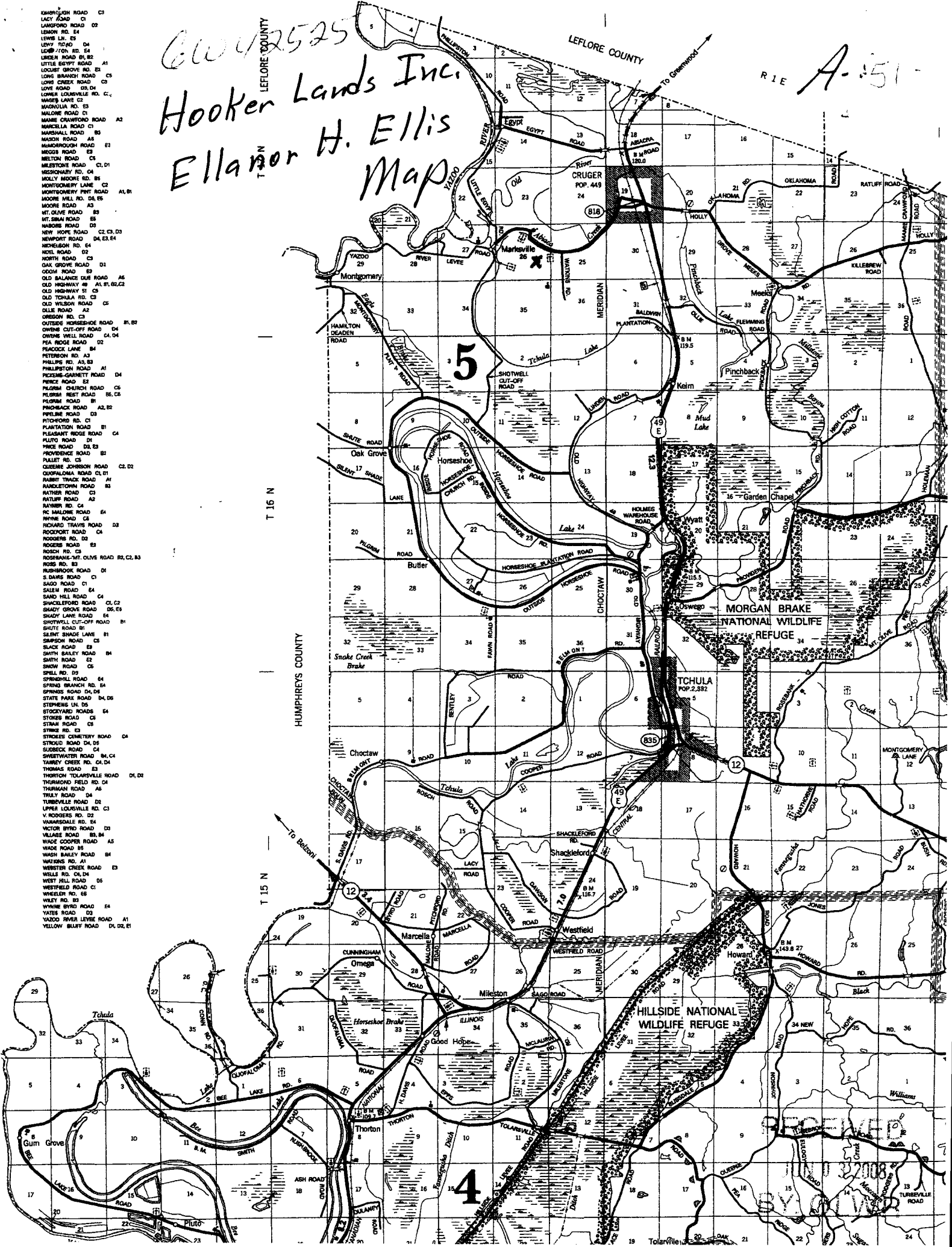
RECEIVED  
JUN 03 2008  
BY OLWR



- KEMBRIDGE ROAD C3
- LACY ROAD C1
- LANFORD ROAD D2
- LEMON RD. E4
- LEWIS LN. E5
- LEWY ROAD D4
- LEWYTON RD. E4
- LINDEN ROAD B1, B2
- LITTLE EGYPT ROAD A1
- LOCUST GROVE RD. E3
- LONG BRANCH ROAD C5
- LONG CREEK ROAD C5
- LOVE ROAD D3, D4
- LOWER LOUISVILLE RD. C1, C2
- MARSH LAKE C2
- MARSHALL RD. E3
- MALONE ROAD C1
- MAINE CRAWFORD ROAD A2
- MARCELLA ROAD C1
- MARSHALL ROAD B3
- MARSH ROAD E3
- MARSHBROUGH ROAD E3
- MEDGOS ROAD E3
- MELTON ROAD C5
- MILESTONE ROAD C1, D1
- MESSENGRY RD. C4
- MOLLY MOORE RD. B5
- MONTGOMERY LANE C2
- MONTGOMERY PRTY ROAD A1, B1
- MOORE RD. D1, D5, E5
- MOORE ROAD A3
- MT. OLIVE ROAD B3
- MT. SIBAN ROAD B5
- MURKINS ROAD D3
- NEW HOPE ROAD C2, C3, D3
- NEWPORT ROAD D4, E3, E4
- NICHOLSON RD. E4
- NOEL ROAD D2
- NORTH ROAD C3
- OAK GROVE ROAD D1
- ODOM ROAD E3
- OLD BALANCE DUE ROAD A6
- OLD HIGHWAY 48 A1, B1, C2
- OLD HIGHWAY 51 C5
- OLD TCHULA RD. C5
- OLD WILSON ROAD C5
- OLLE ROAD A2
- ORSON RD. C3
- OUTSIDE HORSESHOE ROAD B1, B2
- OWENS CUT-OFF ROAD D4
- OWENS WELL ROAD C1, D4
- PEA RIDGE ROAD B4
- PEACOCK LAKE B4
- PETERSON RD. A3
- PHILLIPS RD. A5, B3
- PHILLIPSTON ROAD A1
- PICKENS-GARRETT ROAD D4
- PIERCE ROAD E2
- PIGRAM CHURCH ROAD C6
- PIGRAM REST ROAD B5, C5
- PIGRAM ROAD B1
- PINCHBACK ROAD C2, E2
- PIPELINE ROAD D3
- PITCHFORD RD. C1
- PLANTATION ROAD B1
- PLEASANT RIDGE ROAD C4
- PLUTO ROAD D4
- PRICE ROAD D2, E2
- PROVIDENCE ROAD B2
- PULLEY RD. C5
- QUEEN JOHNSON ROAD C2, D2
- QUOFOALOM ROAD C1, D1
- RABBIT TRACK ROAD A1
- RANGLINGTON ROAD B3
- RATHER ROAD C3
- RATLIFF ROAD A2
- RANVER RD. C4
- RC MALONE ROAD E4
- RHYME ROAD C8
- RICHARD TRAVIS ROAD D3
- ROCKPORT ROAD C4
- RODGERS RD. D2
- RODGERS ROAD E3
- ROSCHE RD. C3
- ROSEBANK-MT. OLIVE ROAD B2, C2, B3
- ROSB RD. B3
- RUBINHOOD ROAD D1
- S. DAVIS ROAD C1
- SAGO ROAD C1
- SALIM ROAD E4
- SAND HILL ROAD C4
- SHACKLEFORD ROAD C4, C2
- SHADY GROVE ROAD D5, E5
- SHADY LAKE ROAD E4
- SHOTWELL CUT-OFF ROAD B1
- SHUTE ROAD B1
- SLEMT SHADE LAKE B1
- SHIMSON ROAD B1
- SLACK ROAD E3
- SMITH BAILEY ROAD B4
- SMITH ROAD E2
- SNOW ROAD C5
- SPELL RD. D5
- SPRINGHILL ROAD E4
- SPRING BRANCH RD. E4
- SPRINGS ROAD D4, D5
- STATE PARK ROAD D4, D5
- STEPHENS LN. D5
- STOCKYARD ROADS E4
- STOKER ROAD C5
- STRAY ROAD C3
- STRIKE RD. E3
- STRICKS CEMETERY ROAD C4
- STRICK ROAD D4, D5
- SUBBECK ROAD C4
- SWEETWATER ROAD B4, C4
- TARNEY CREEK RD. C4, D4
- THOMAS ROAD E3
- THORNTON TOLARVILLE ROAD D1, D2
- THORNFIELD RD. C4
- THURMAN ROAD A5
- TRILLY ROAD D4
- TURBVILLE ROAD D1
- UPPER LOUISVILLE RD. C1
- V. RODGERS RD. D2
- VANDERDALE RD. E4
- VICTOR BYRD ROAD D3
- VILLAGE ROAD B3, B4
- WADE COOPER ROAD A5
- WADE ROAD B5
- WASH BAILEY ROAD B4
- WATKINS RD. A1
- WEBSTER CREEK ROAD E3
- WELLS RD. C4, D4
- WEST HILL ROAD D5
- WESTFIELD ROAD C1
- WHEELER RD. E6
- WILEY RD. B5
- WHYHE BYRD ROAD E4
- YATES ROAD D3
- YAZDO RIVER LEVEE ROAD A1
- YELLOW BLUFF ROAD D1, D2, E1

60042525  
 Hooker Lands Inc.  
 Eleanor H. Ellis  
 Map

R 1 E A-51



11  
12  
13

