

Harrison
 O 114
 10-67

MISSISSIPPI
 BOARD OF WATER COMMISSIONERS
 416 North State Street
 Jackson, Mississippi 39201

CODED

WATER WELL DRILLERS LOG

Oct. 20 1967 M&B Drilling Co. Harrison
 date well completed firm name county well located

LANDOWNER: Beze Hill
Mr. Herring - Mitchell Rd.
Long Beach, Miss.
 (mailing address)


WELL LOCATION:
 sec. 10 T. 8 S. R. 12 E. W.
1 miles NE of Long Beach
 (distance) (direction) (nearest town)

WELL PURPOSE: Home
 (home, irrigation, municipal, industrial)

WELL COMPLETION DATA:

- (1) diameter (inches) 4x2
- (2) total depth (feet) 600
- (3) static water level (feet) 5 below above top of ground.
- (4) casing 4 1/2" 100 FT (material) (depth)
4x2" Bal 2" Steel (size) If telescope see back.
- (5) screen 10 FT (length) 590 (depth to top)
#8 slot 2" Stainless Steel (size) (material)
1008
- (6) pump 1/2 (HP) 20 (yield gpm)
200 V 1φ (type power)
- (7) electric log No (yes or no)
1/2 HP Submersible - Sears (organization running log)
- (8) how well bottom plugged 2" Back
Wash Check

description of formations encountered	from	to
Surface	0	7
Sand	7	15
Clay	15	17
Sand	17	23
Clay	23	34
Coarse Sand - Large gravel to 1 inch at 65-70 FT	34	70
Clay	70	72
Fine Sand - White	72	88
20 FT - Light Blue Green Clay	88	108
Blue Clay	108	152
Sand	152	186
Blue Clay	186	203
Sand & Clay Breaks	203	206
Fine Sand	206	216
Blue Clay	216	240
Charcoal & Black Muck	240	246
Sand & Clay Breaks	246	260
20 FT Dark Gray Clay	260	470
Sand	470	475
Blue Clay		
Blue Clay	485	550
Medium Sand	550	600
Still Cutting Sand		
When Drilling Stopped		



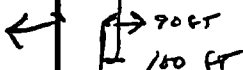
DRILLERS REMARKS:
Flowing - 30 gpm
Sears Aereback Job

If well telescopes please sketch and show depths.

GROUND LEVEL

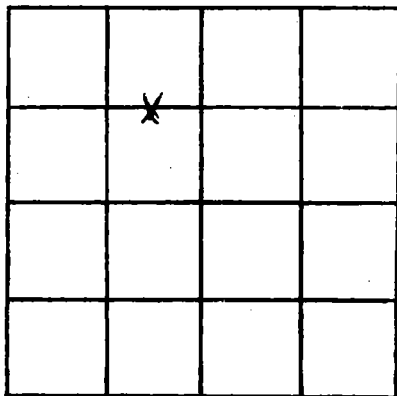
4" PVC

Neoprene Packer
set at 90 FT
between 2+44



2" Galvanized

590
10 FT S.S.
Hardenber
600 Screen



SECTION 10

Please indicate well location X.

ADDITIONAL INFORMATION

If more than one screen,
show locations of each on sketch.