

STATE WELL REPORT

Part 1

Driller's Log

Mississippi Department of Environmental Quality
Office of Land and Water Resources
P.O. Box 2309
Jackson, MS 39225-2309
(601)961-5555
(601)961-5228 (fax)

For Office Use Only:

Well #: M978
Aquifer: _____
E-Log #: _____

County: Harrison
Permit #: 0239
Driller: McBill Pump
Date drilling completed: 2-28-18

State Law requires that this report be prepared by the license holder responsible for the work and filed with the Department at the above address within 30 days of completion of drilling of the well or borehole.

Well Owner Information <small>(Landowner if borehole is not for a water well)</small>	Well or Borehole Location
Owner Name: <u>Tom Kennedy</u>	Latitude: <u>30° 25' 39.88" N</u> Longitude: <u>88° 56' 5.31" W</u>
Mailing Address: <u>650 Kennedy Lane</u>	Method of Lat/Long (check one): Conventional Survey _____ USGS quad _____, Hand-held GPS <input checked="" type="checkbox"/> , Survey-grade GPS _____
<u>Biloxi</u> <u>MS</u> <u>39532</u>	<u>1R 1/4 NE 1/4, Sec 19 T 7S R 13E</u>
City State Zip Code	<u>4.6 Miles South west of Dierville MS</u>
Telephone No. <u>(228) 669-2200</u>	(Distance) (Direction) (Nearest Town)

Well / Borehole Data

Date drilling started: 2-27-18 Date drilling completed: 2-28-18 Hole depth: 320 Hole diameter: 4x2

Location of the source of any surface water used for drilling: well water

Method of dosing and volume of Chlorine used in drilling and development: N/A

Logs run (check all applicable): log run Electric Gamma Ray Density Sonic Neutron Other: NO LOGS RUN

Name of organization running log(s): N/A

Purpose of borehole (check one): Water Well Geotechnical/Geological Investigation Ground Source Heat Pump
 Seismic Survey Other (describe) _____

MAR 12 2018
BY CL

If drilling is not related to water well construction, skip the remainder of this block

Purpose of Well (check all applicable): Home Industrial Public Supply Irrigation Fish Culture

Other (describe): _____

If a flowing well, method of flow regulation: Valve _____ Other (describe) Back wash valve

Static Water Level: 40 feet above or below land surface Date measured: 2-28-18

Method of measurement (check one) Steel tape Electric tape Air line Other (describe): _____

Well depth: 320 Well grouted to a depth of: 10 feet Type of grout (check one) Neat Cement Bentonite Mix

Casing length: 300 feet Casing diameter: 4x2 inches Type of casing: PVC

Screen length: 20 feet Screen diameter: 2" inches Type of screen: PVC

Screen slot size: .006 inches Setting depth: From 300 feet to 320 feet

Type of completion (check all applicable) gravel packed Underreamed Open hole Natural Development

Other (describe): _____

Top of lap pipe or reduction in casing: 220 feet

If telescoped or more than one screen, describe on next page

STATE WELL REPORT

Part 2

Pump Installer's Completion Report
 Mississippi Department of Environmental Quality
 Office of Land and Water Resources
 P.O. Box 2309
 Jackson, MS 39225-2309
 (601)961-5210
 (601) 360-0535 (fax)

For Office Use Only:

Well #: M978
 Aquifer: _____

County: HARRISON
 Permit #: 0239
 Driller: Mc Gill Pump Field
 Date completed: 3-2-18
Copy information from block on Part 1

This part of the report must be completed by a licensed water well contractor or a licensed pump installer. A copy of Part 1 of the report must be attached and both parts filed with the Department at the above address within 30 days of well completion.

Well Owner Information	Well Location
Owner Name: <u>Tom Kennedy</u>	Latitude: <u>30°25'33.58" N</u> Longitude: <u>88°56'51.31" W</u>
Mailing Address: <u>650 Kennedy Lane</u>	Method of Lat/Long (check one): Conventional Survey _____ USGS quad _____, Hand-held GPS <input checked="" type="checkbox"/> , Survey-grade GPS _____
<u>Biloxi</u> <u>MS</u> <u>39532</u>	<u>1R 1/4 NE 1/4 Sec 19²⁴ T 7S R 13E</u>
City State Zip Code	<u>4.6</u> Miles <u>South West</u> of <u>D'Iberville</u> <u>10W</u>
Telephone No. <u>(228) 669-2200</u>	(Distance) (Direction) (Nearest Town)

Pump Type (check one)

Submersible Turbine Air Lift Centrifugal Flowing Well Jet Piston Rotary Other (describe): _____

Date Pump Installed: 3-2-18 Rated Pump Capacity: 20 Gallons Per Minute

Is This Pump (check one): New Repaired Replacement

Power Type (check one)

Electric Diesel Gasoline Natural Gas Tractor PTO Windmill Other (describe): _____

Horse Power Rating of Motor: 1 h.p. Setting Depth: 80 feet Number of Stages: 7

Pump Test Data for Non Flowing Well

Date Well Tested: 3-2-18 Duration of Pump Test (minimum 4 hours): 4 hours

Static Water Level (A): 40 Feet Below Land Surface Pumping Water Level (B): 80 Feet Below Land Surface

Drawdown [(B) - (A)]: 5 Feet Below Land Surface Test Pumping Rate: 40 Gallons Per Minute

Method of measurement (check one): Steel tape Electric tape Air line Other (describe): _____

Pump Test Data for Flowing Well

Measured shut in head: _____ feet.

Well yielded _____ GPM with a drawdown of _____ feet after _____ hours of pumping

Meter Installation

Meter Manufacturer: _____ Meter Serial Number: _____

Meter Model Number/Name: _____ Type of Meter: _____

Totalizer Register Unit and Multiplier Factor (AF x .001, gal x 1000, etc): _____

Installation Date: _____ Meter installed by: _____

Is This Meter (check one): New Repaired Replacement

Important: By submitting the above information you are certifying that this meter was installed to manufacturer standards. For agricultural wells, a list of approved meters is on the MDEQ website.

I HEREBY CERTIFY that the above statements are true to the best of my knowledge.

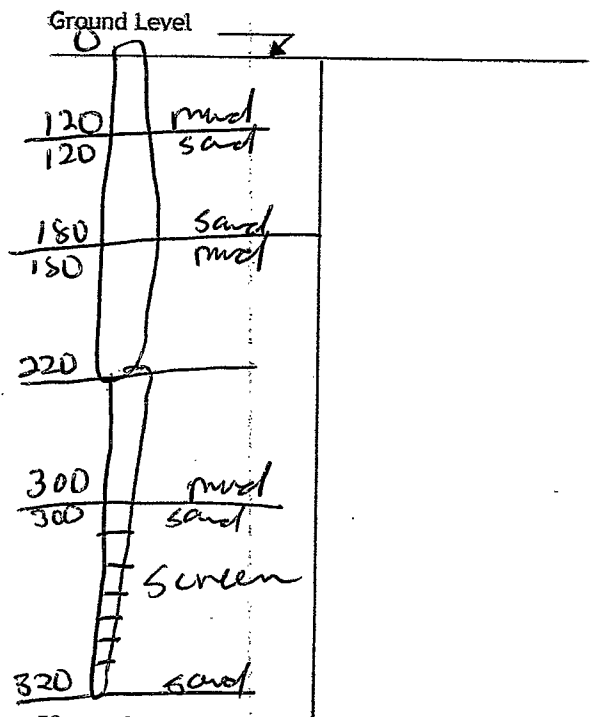
Michael McGill #0239 3/7/18 _____
 Print Name of Pump Installer and License No. (if applicable) Date Signature of Pump Installer

County: Marion
 Permit #: 0239

For Office Use Only:
 Well #: 1978

The sketch below only required for water wells
If well telescopes, show depths on sketch.

Description of formations encountered must be provided for all wells and boreholes, unless specifically exempted by regulations



Description of Formations Encountered	From (depth)	To (depth)
	Ground level	
mud	0	120
sand	120	180
mud	180	300
sand	300	320

If more than one screen, show location of each on sketch

- Sketch the property layout and include the following:
- 1) the well location
 - 2) any permanent structures on the property that may aid in locating the well
 - 3) any roads, power lines, or other items that may aid in locating the property and the well
 - 4) north arrow

SEE Back Page

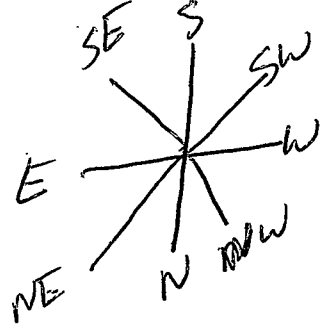
RECEIVED
 MAR 12 2010
 BY OLWR

Landowner Name: Tom Kennedy

I HEREBY CERTIFY that the well/borehole was drilled, constructed, and completed in accordance with all applicable requirements of the Mississippi Department of Environmental Quality and the Mississippi Department of Health regulations, if applicable, and state laws.

Michael Welch 84# 0239 3/7/10 [Signature]
 Print Name of Responsible Licensee and License No. Date Signature of Licensee

1978



Cedar Lake Rd

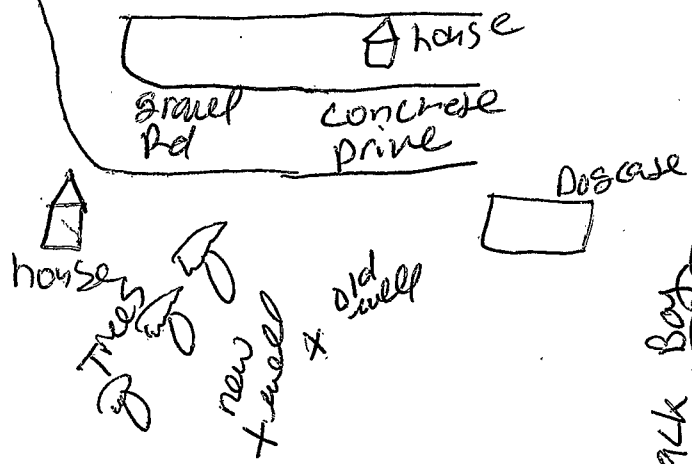
Richard Drive

Wells Drive

RECEIVED
MAR 12 2010
BY OLWR

650 Kennedy Lane

Bay Cove
Assisted
Living
Care



Back Bay