

HARRISON
M 516
9-29-71

MISSISSIPPI
 BOARD OF WATER COMMISSIONERS
 416 North State Street
 Jackson, Mississippi 39201
WATER WELL DRILLERS LOG

CODED

9-29 1971 Switzer Well Co. Harrison
 date well completed firm name well located

CODED

LANDOWNER: Dixie Glass Co.
 % Randolph Mc Cormick
 P.O. Box 1063

description of formations encountered to

Opelousas, La.
 (mailing address)

SAND	0	44
SAND + clay streak	44	65
clay	65	122
sand	122	129
clay	129	146
sand	146	151
Sand streaks	151	172
Clay	172	187
sand	187	193
clay	193	280
Sand	280	283
Clay	283	294
sand	294	299
clay	299	353
Sand, fine	353	386
CLAY	386	471
SAND	471	492
Clay	492	532
Sand, fine	532	551
CLAY	551	573
SAND, fine	573	577
SAND, good	577	673

CODED

WELL LOCATION:
 sec. 29 T 7 S R 12 W
 1.4 miles N of Gulfport
 (distance) (direction) (nearest town)

WELL PURPOSE: Business
 (home, irrigation, municipal, industrial)

WELL COMPLETION DATA:
 (1) diameter (inches) 2"
 (2) total depth (feet) 673'
 (3) static water level (feet) 33'09" below top of ground.
 (4) casing galv. 673' (material) (depth)
 (size) If telescope see back.
 (5) screen 20' 653' (length) (depth to top)
 008, stainless steel (size) (material)
 (6) pump 1/2 (HP) 10 (yield gpm)
 ELECT (type power)
 (7) electric log NO (yes or no)
 (organization running log)


(8) how well bottom plugged back pressure valve

DRILLERS REMARKS:


OCT 10 1971

MISS. BD. OF WATER COMMISSIONERS

If well telescopes please sketch and show depths.




GROUND LEVEL



NW

NE
SW



SW

SE

SECTION

29

Please indicate well location X.

ADDITIONAL INFORMATION

Lined area for additional information.

If more than one screen, show locations of each on sketch.