

**HARRISON**  
**M 399**  
**3-13-72**

MISSISSIPPI  
 BOARD OF WATER COMMISSIONERS  
 416 North State Street  
 Jackson, Mississippi 39201

**CODED**

**WATER WELL DRILLERS LOG**

3/13/72 19 Costal Valley Co. Harrison  
 date well completed firm name county well located

LANDOWNER Anna Entingus  
P.O. Box 912  
Ocean Springs, Miss  
 (mailing address)

description of formations encountered	from	to
top soil	1	3
Red Clay	3	17
gravel	17	22
white sand	22	35
Blue Clay	35	42
white sand	42	60
hard blue clay	60	120
fine water sand	120	135
hard blue clay	135	300
fine water sand	300	315
hard blue clay	315	405
fine water sand	405	425
good water sand	425	455
poor water sand	455	528
very poor water sand		

WELL LOCATION:  
 sec. 5 T. 7 N R. 10 E  
S W  
Coahuila of  
 (distance) (direction) (nearest town)

WELL PURPOSE: household  
 (home, irrigation, municipal, industrial)

WELL COMPLETION DATA:  
 (1) diameter (inches) 4 1/2"  
 (2) total depth (feet) 528'  
 (3) static water level (feet) 30 below above top of ground.  
 (4) casing galv. 468  
 (material) (depth)  
4x6 if telescope see back.  
 (size)  
 (5) screen 60' 468'  
 (length) (depth to top)  
4" SS  
 (size) (material)  
 (6) pump 1 1/2 320  
 (HP) (yield gpm)  
Edle  
 (type power)  
 (7) electric log no  
 (yes or no)  
 (organization running log)

**CODED**

(8) how well bottom plugged 4"  
hard packed white  
 DRILLERS REMARKS: Very good well

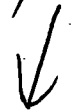
1000 6 1972

MISC. DL.  
 WATER

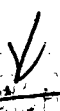
If well telescopes, please sketch and show depths.

GROUND LEVEL

200' 6" ↑  
glow casing




268'  
4" casing



60' 4"  
S.S. Screen

4" back wash valve



SECTION \_\_\_\_\_

Please indicate well location X.

ADDITIONAL INFORMATION

If more than one screen, show locations of each on sketch.