

HARRISON
M 394
4-4-72

MISSISSIPPI
 BOARD OF WATER COMMISSIONERS
 416 North State Street
 Jackson, Mississippi 39201

CODED

WATER WELL DRILLERS LOG

4/4/72 19 *Central Drilling Co. Harrison*
 date well completed firm name county well located

LANDOWNER: *F-B Felney*
pine Crest Acres
NB Hwy, Minn
 (mailing address)

description of formations encountered	from	to
<i>top soil</i>	<i>1</i>	<i>5</i>
<i>red soil</i>	<i>5</i>	<i>11</i>
<i>white sand</i>	<i>11</i>	<i>34</i>
<i>sugar sand</i>	<i>34</i>	<i>75</i>
<i>glau + sand</i>	<i>75</i>	<i>105</i>
<i>blue clay</i>	<i>105</i>	<i>300</i>
<i>fine water sand</i>	<i>300</i>	<i>325</i>
<i>course water sand</i>	<i>325</i>	<i>392</i>

WELL LOCATION:
 sec. *7* T. *1* N. R. *9* E.
None mile(s) *SE* *Osprey Lake*
 (distance) (direction) (nearest town)

WELL PURPOSE: *home*
 (home, irrigation, municipal, industrial)

WELL COMPLETION DATA:
 (1) diameter (inches) *4 1/2"*
 (2) total depth (feet) *392*
 (3) static water level (feet) *23* below top of ground
 (4) casing *glau* *317*
 (material) (depth)
4 1/2" If telescope see back.
 (size)
 (5) screen *15'* *377*
 (length) (depth to top)
2" *SS*
 (size) (material)
 (6) pump *One* *18*
 (HP) (yield gpm)
Ele
 (type power)
 (7) electric log *No*
 (yes or no)

CODED

(8) how well bottom plugged *2"*
~~*bottom water*~~
 DRILLERS REMARKS: *Very good well*


6 1972

If well telescopes please sketch and show depths.

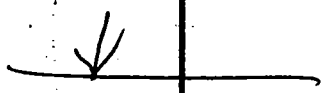
0000

GROUND LEVEL

150' 4" glass casing
Casing

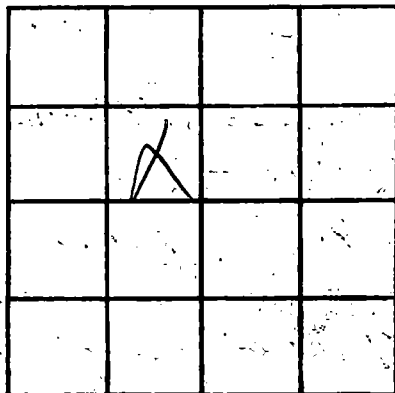


227' 2" glass casing



15' 2" SS Screen

2" back wash valve



SECTION _____

Please indicate well location X.

ADDITIONAL INFORMATION

Lined area for additional information.

If more than one screen, show locations of each on sketch.