


Harrison
M 248
10-67

MISSISSIPPI
BOARD OF WATER COMMISSIONERS
416 North State Street
Jackson, Mississippi 39201
WATER WELL DRILLERS LOG

CODED

Oct. 16 1967 Menge Well & Pump Co. Inc. Harrison
date well completed firm name county well located

LANDOWNER: Broadwater
Beach Construction Co.
Biloxi, Mississippi
(mailing address)

WELL LOCATION:

 In Biloxi
 (distance) miles (direction) of (nearest town)


description of formations encountered	from to	
	ft	ft
Sand	0	45
Soft Shale	45	185
Fine grey sand	185	250
Shale	250	420
Med. grey sand	420	470
Brittle shale	470	514
Sticky gumbo	514	560
Sandy shale	560	590
Fine sand	590	606
Med. coarse sand	606	698
Shale	698	703

WELL PURPOSE: Irrigation
(home, irrigation, municipal, industrial)

WELL COMPLETION DATA:

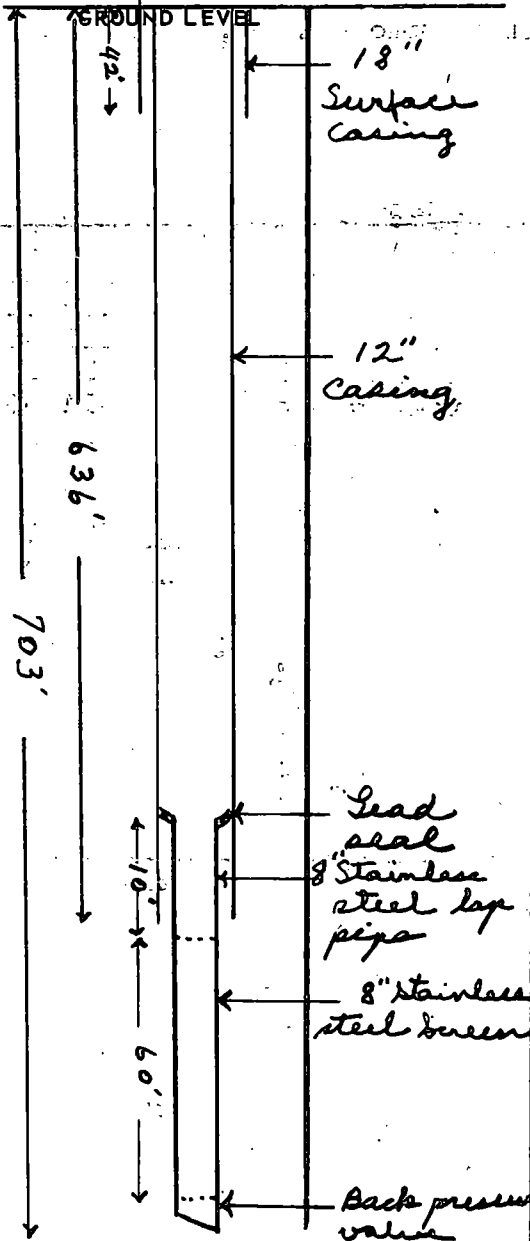
(1) diameter (inches) 12 X 8
(2) total depth (feet) 706
(3) static water level (feet) ~~xxxxx~~ below top of ground.
(4) casing Steel, 636' (material), (depth), 12 X 8 (size) if telescope see back.
(5) screen 60 (length), 639' (depth to top), 8 Stainless steel (size), (material)
(6) pump 100 (HP), 800 (yield gpm), Electric (type power)
(7) electric log No (yes or no)
(organization running log)
(8) how well bottom plugged Wood and Cast Iron

CODED



DRILLERS REMARKS:
Well Location Southeast corner Club House at Golf Course

If well telescopes please sketch and show depths.



SECTION _____

Please indicate well location X.

ADDITIONAL INFORMATION

42' of 18" surface casing cemented in hole.

12" Casing cemented entire length by Halliburton

One metal stainless steel Screen (Howard Smith)

Well developed to 1500 GPD

If more than one screen, show locations of each on sketch.