


Harrison
M 247
10-67

MISSISSIPPI
BOARD OF WATER COMMISSIONERS
416 North State Street
Jackson, Mississippi 39201


CODED

WATER WELL DRILLERS LOG

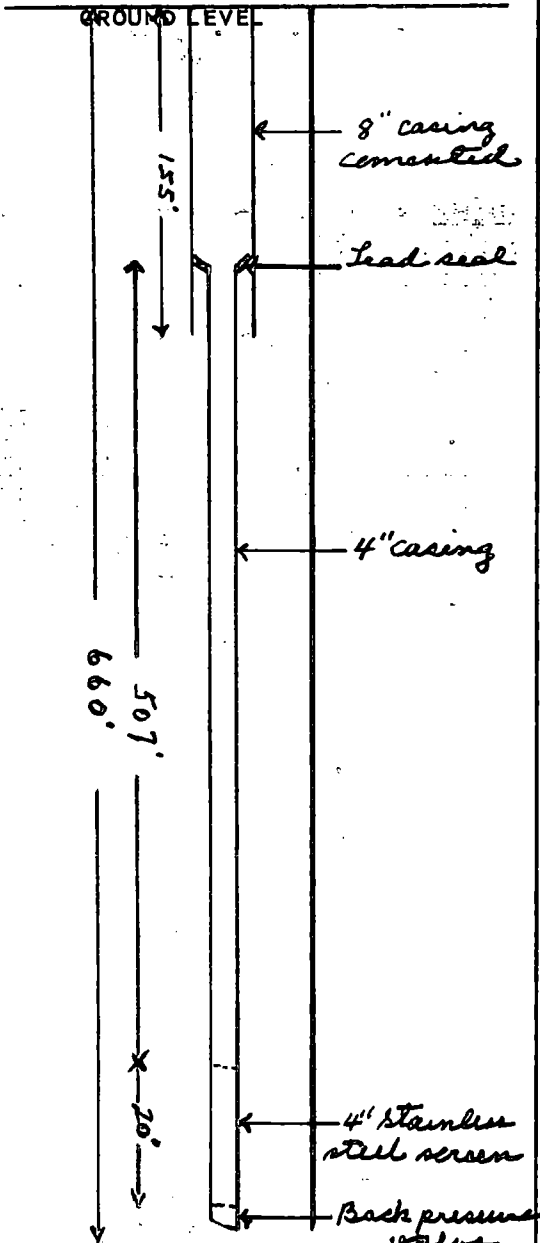
Oct. 20 19 67 Menge Well & Pump Co. Inc. Harrison
date well completed firm name county well located

LANDOWNER: Broadwater Beach Construction Co. Biloxi, Mississippi (mailing address)	description of formations encountered	from	to
WELL LOCATION:  sec. 26 T 7 N R 10 E miles In Biloxi (distance) (direction) of (nearest town)	Sand	0	45
	Sticky shale	45	76
	Brittle shale	76	185
	Fine grey sand	185	250
	Sticky blue shale	250	340
	Sandy shale	340	380
	Sticky shale	380	420
	Med. grey sand	420	470
	Brittle shale	470	514
	Sticky gumbo	514	560
	Sandy shale	560	590
	Fine sand	590	638
Med. sand	638	660	
WELL PURPOSE: Irrigation (home, irrigation, municipal, industrial)			
WELL COMPLETION DATA:			
(1) diameter (inches) 8 X 4			
(2) total depth (feet) 660			
(3) static water level (feet) 30 below top of ground. 8" - 155'			
(4) casing Steel 4" - 507' (material) (depth)			
8 X 4 (size) If telescope see back.			
(5) screen 20 638 (length) (depth to top)			
4" S.S. Wire wrapped (size) (material)			
(6) pump 15 200 (HP) (yield gpm)			
Electric (type power)			
(7) electric log No (yes or no)			
(organization running log)			
(8) how well bottom plugged and Cast Iron Wood			
DRILLERS REMARKS: Well located northeast corner Club House at Golf Course			

CODED



If well telescopes please sketch and show depths.



X

SECTION _____

Please indicate well location X.

ADDITIONAL INFORMATION

155' of 8" Set & cemented
507' of 4" pipe with 20'
of screen installed
lapping up in 8" casing
25' and sealed with lead
seal

If more than one screen,
show locations of each on sketch.