

Harrison
M208
3-67

MISSISSIPPI
BOARD OF WATER COMMISSIONERS
416 North State Street
Jackson, Mississippi 39201

CODED

WATER WELL DRILLERS LOG

3-24 1967 date well completed
Switzger Well Co. firm name
Harrison county well located

LANDOWNER: J. H. Shealy
 Hwy. 47, 1/4 mile S.E. Intersection
 with Cedar Lake Road
 P.O. Box 242, Biloxi Miss.
 (mailing address)

description of formations encountered	from	to
clay	0	21
sand	21	34
soft clay	34	41
clay	41	223
sand	223	234
clay	234	246
sand	246	249
clay	249	268
sand	268	279
clay	279	285
sand	285	293
shale	293	298
good sand	298	314

WELL LOCATION:
sec. 1 T. 7 S. R. 10 W.
8 miles NW of Biloxi
(distance) (direction) (nearest town)


WELL PURPOSE: home
(home, irrigation, municipal, industrial)

WELL COMPLETION DATA:

- (1) diameter (inches) 3 x 2
- (2) total depth (feet) 314
- (3) static water level (feet) 7 below top of ground.
- (4) casing gal. steel (material) 299' (depth)
3 x 2 if telescope see back. (size)
- (5) screen 15' (length) 299' (depth to top)
3" (size) sga ss on pipe (material)
- (6) pump 1 (HP) 18 (yield gpm)
electric (type power)
- (7) electric log No (yes or no)
(organization running log)
- (8) how well bottom plugged back
pressure valve

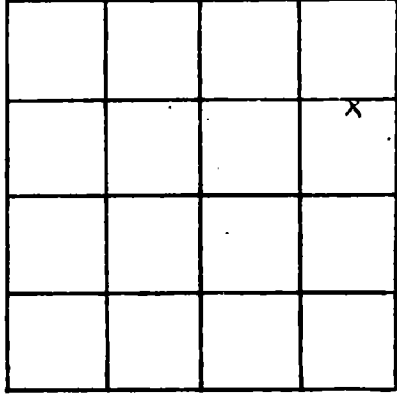

DRILLERS REMARKS:

CODED



If well telescopes please sketch and show depths.

GROUND LEVEL



SECTION /

Please indicate well location X.

ADDITIONAL INFORMATION

Lined area for providing additional information.

If more than one screen, show locations of each on sketch.