

HARRISON
L
4-11-78
2038

MISSISSIPPI
BOARD OF WATER COMMISSIONERS
416 North State Street
Jackson, Mississippi 39201

WATER WELL DRILLERS LOG

4/11/78 19 *Capital Hill, Harrison*
date well completed firm name county well located
Rt 1, Bilbo, Miss

LANDOWNER: *WA. McDonald*
Bayou View
apt, miss
(mailing address)

description of formations encountered	from	to
<i>top soil</i>	<i>1</i>	<i>2</i>
<i>Red Clay</i>	<i>2</i>	<i>10</i>
<i>Soft Blue Clay</i>	<i>10</i>	<i>30</i>
<i>Coarse white sand</i>	<i>30</i>	<i>45</i>

WELL LOCATION:
sec. 2 T 2 N R 11 W
South West of Airport
(distance) (direction) (nearest town)

WELL PURPOSE: *Irrigation*
(home, irrigation, municipal, industrial)

- WELL COMPLETION DATA:
- (1) diameter (inches) 4"
 - (2) total depth (feet) 65'
 - (3) static water level (feet) 6' below top of ground.
 - (4) casing PC 55'
(material) (depth)
(size) If telescope see back.
 - (5) screen 10' 55'
(length) (depth to top)
2" PCU
(size) (material)
 - (6) pump One Sub 20
(HP) (yield gpm)
Ele
(type power)
 - (7) electric log no
(yes or no)
(organization running log)

(8) how well bottom plugged
2" back wash filter
DRILLERS REMARKS:

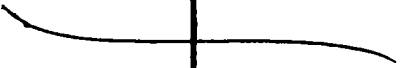
RECEIVED
MAY 5 - 1978

MISS. BD. OF WATER COMM


If well telescopes please sketch and show depths.

GROUND LEVEL

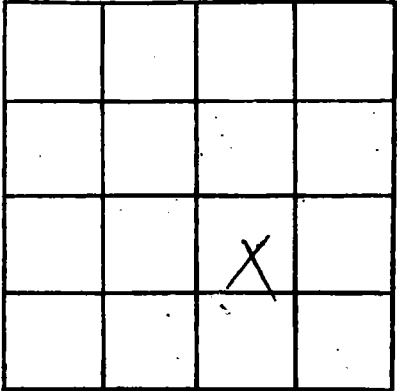
53ft 4" pvc
Casing



10ft 2" pvc
Screen



2" backwash valve



SECTION _____

Please indicate well location X.

ADDITIONAL INFORMATION

Lined area for additional information.

If more than one screen, show locations of each on sketch.