

HAR.
L 300
11-463

WATER WELL DRILLERS LOG

CODED

Date: Jan 1, 19 63, Driller: Joe Miller County Harrison
(Name)

(1) Owner of Land: Ammin King
(Name)
RAH Crockett Rd & Ruffin
(Address) Suffol Miss

(2) Location: 1/4, 1/4, Sec 15 T 7 R 11
1 miles North of Suffol
(distance) (direction) (Nearest Town)

(3) Topography: Flat
(Hilly) (Flat) (Level)

(4) Purpose of Well: Domestic
(Domestic Irrigation
Municipal, Industrial, Other)

Description & Color of Materials Sand, Clay, Red Clay, Shell, etc.	Thick- ness Feet	Depth Feet
Surface	3	3
Gray Clay	8	11
Blue Clay	21	32
Gray Sand	3	35
Hard Blue Clay	43	78
Crack, Gray Sand Zone	7	85
Gray Sand Fine <u>W₂</u>	12	97
Blue Clay	19	116
Coarse Gray Sand	11	127
Coarse <u>Good</u>	4	131
Hard Blue Clay	4	135

Information upon completion of well:

(1) Diameter 2 inches.

(2) Total Depth 135' feet.

(3) Water Level 9' feet below top of ground.

(4) Cased to 124, Size 2"

(5) Screen: Size 2", Length 6'

(6) Were any formations sealed against pollution?
no


5 Foot Pipe

CODED


If YES depth of formation _____

Why _____

Drillers Remarks: _____



Well No.

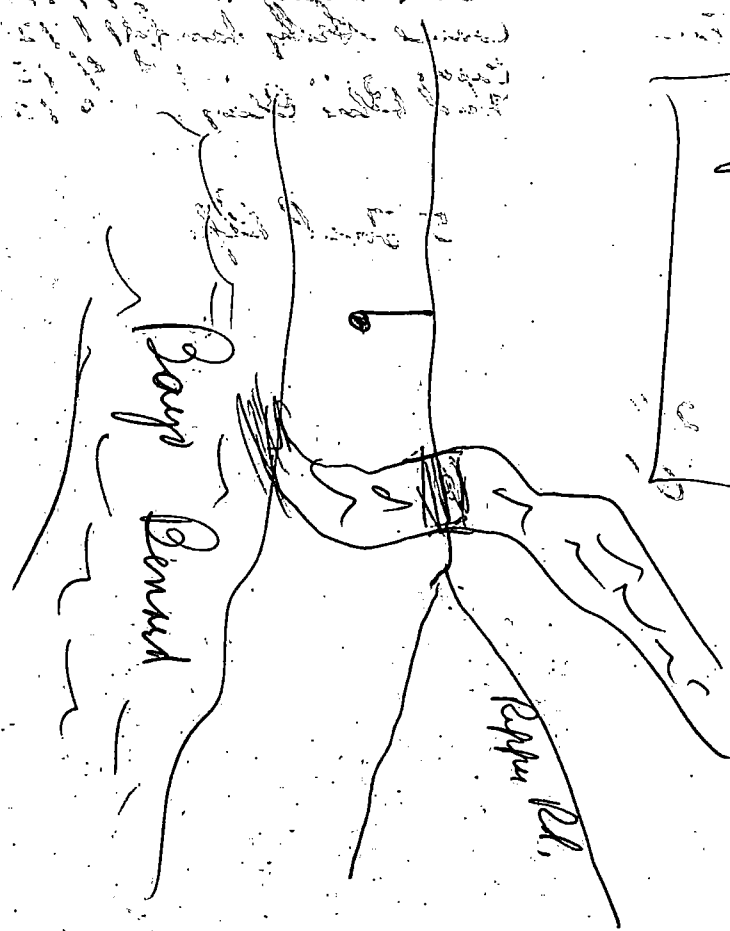



Handwritten text at the top of the page, possibly a header or title.

Vertical column of handwritten text on the left side of the page.

Handwritten text in the upper right quadrant.

Handwritten text in the middle right quadrant.



Boys' Demark

Poplar Rd.

London Creek

Post Field